REVISIONS		
DATE	L.S. NAME	L.S. NO.
2/2/94	EDWARD L. TRAMAS	24101

* ALL LOTS WHICH DO NOT HAVE DEED DIMENSIONS SHOWN WERE SCALED DURING TAX MAP PREPARATION IN 1989.*

* = EXEMPT-BUENA VISTA TOWNSHIP

DV= EXEMPT-DISABLED VETERAN

THIS TAX MAP HAS BEEN DRAWN USING COMPUTER AIDED DRAFTING DESIGN (CADD) AND COORDINATE GEOMETRY (COGO)

THIS SHEET IS A DIGITIZED COPY OF THE TAX MAP ORIGINALLY PREPARED BY CHRIS R. REHMANN DATED JANUARY 1989. THE ORIGINAL APPROVED MAP IS ON FILE IN THE OFFICE OF THE BUENA VISTA TOWNSHIP TAX ASSESSOR

TAX MAP
TOWNSHIP OF BUENA VISTA

ATLANTIC COUNTY NEW JERSEY

SCALE 1" = 100' DATE: JANUARY 1989

CHRIS R. REHMANN

PROFESSIONAL ENGINEER & LAND SURVEYOR
NEW JERSEY LICENSE NO. 17118

850 SO. WHITE HORSE PIKE
HAMMONTON, NEW JERSEY 08037

REVISIONS		
DATE	L.S. NAME	LIC. NO

* = EXEMPT-BUENA VISTA TOWNSHIP

DV= DISABLED VETERAN

THIS TAX MAP HAS BEEN DRAWN USING COMPUTER AIDED DRAFTING/ DESIGN (CAD/D) AND COORDINATE GEOMETRY (COGO)

THIS SHEET IS A DIGITIZED COPY OF THE TAX MAP ORIGINALLY PREPARED BY CHRIS R. REHMANN DATED JANUARY 1989. THE ORIGINAL APPROVED MAP IS ON FILE IN THE OFFICE OF THE BUENA VISTA TOWNSHIP TAX ASSESSOR.

REVISED BY CHURCHILL-JAN. 1999
REVISED BY ALEXANDER M. CHURCHILL ASSOC.-SEPT.'95, OCT.'98

TAX MAP
TOWNSHIP OF BUENA VISTA

ATLANTIC COUNTY, NEW JERSEY
SCALE: 1" = 200' DATE: JANUARY '989

CHRIS R. REHMANN
PROFESSIONAL ENGINEER & LAND SURVEYOR
NEW JERSEY LICENSE NO. 17118
852 SO. WHITE HORSE PIKE
HAMMONTON NEW JERSEY 08037

* = EXEMPT-BUENA VISTA TOWNSHIP

THIS TAX MAP HAS BEEN DRAWN USING COMPUTER AIDED DRAFTING/ DESIGN (CAD/D) AND COORDINATE GEOMETRY (COGO)

THIS SHEET IS A DIGITIZED COPY OF THE TAX MAP ORIGINALLY PREPARED BY CHRIS R. REHMANN DATED JANUARY 1989. THE ORIGINAL APPROVED MAP IS ON FILE IN THE OFFICE OF THE BUENA VISTA TOWNSHIP TAX ASSESSOR.

REVISIONS		
DATE	L.S. NAME	LIC. NO.

TAX MAP
TOWNSHIP OF BUENA VISTA

ATLANTIC COUNTY, NEW JERSEY

SCALE: 1" = 200' DATE: JANUARY 1989

CHRIS R. REHMANN

PROFESSIONAL ENGINEER & LAND SURVEYOR
NEW JERSEY LICENSE NO. 7119

853 SO. WHITE HORSE PIKE
HAMMONTON NEW JERSEY 08037

REV 12/13/93
REVISED: 12/11/92
REV 12/13/93
REV 1-6-95

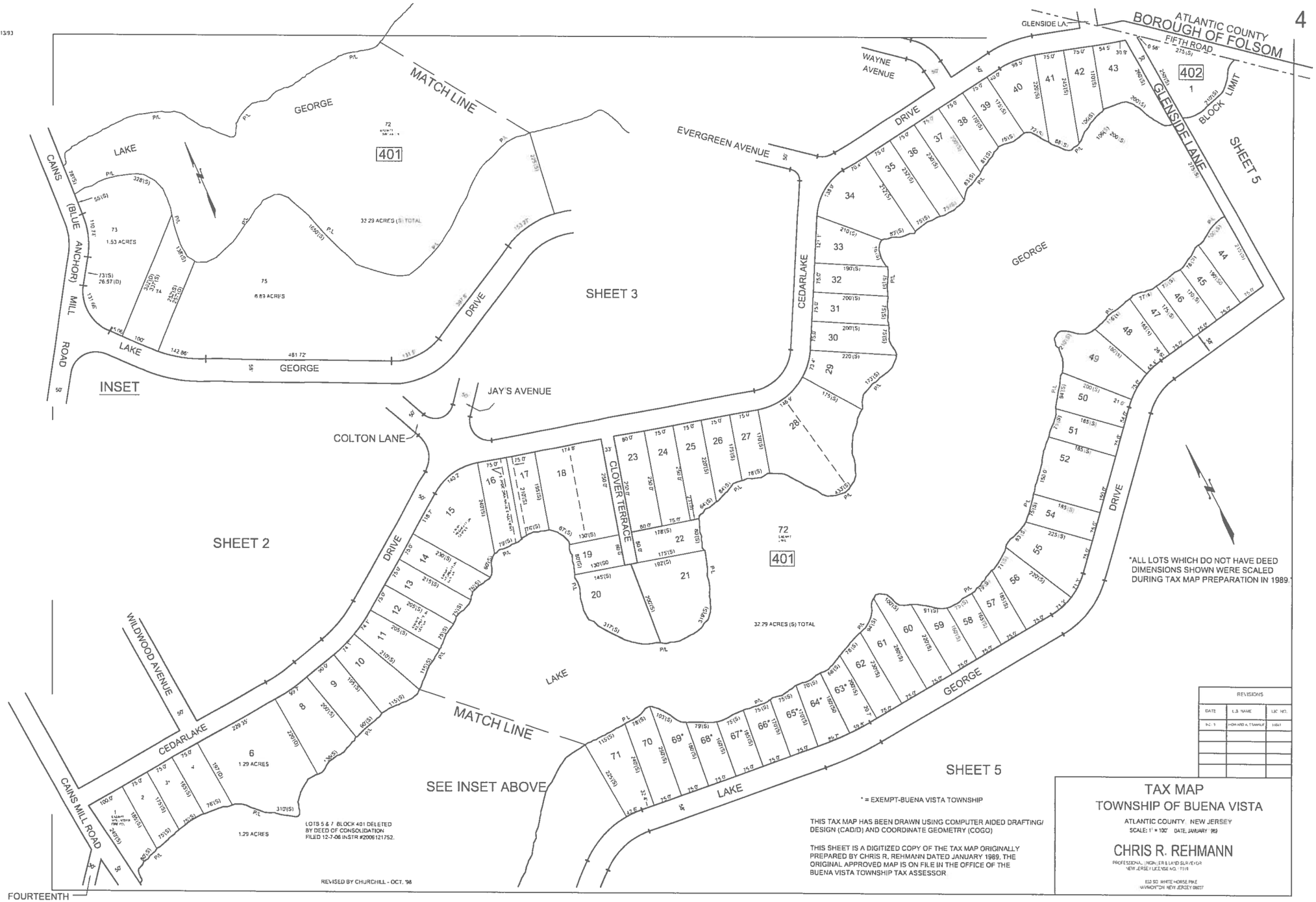

REVISIONS		
DATE	L S NAME	LIC. NO.

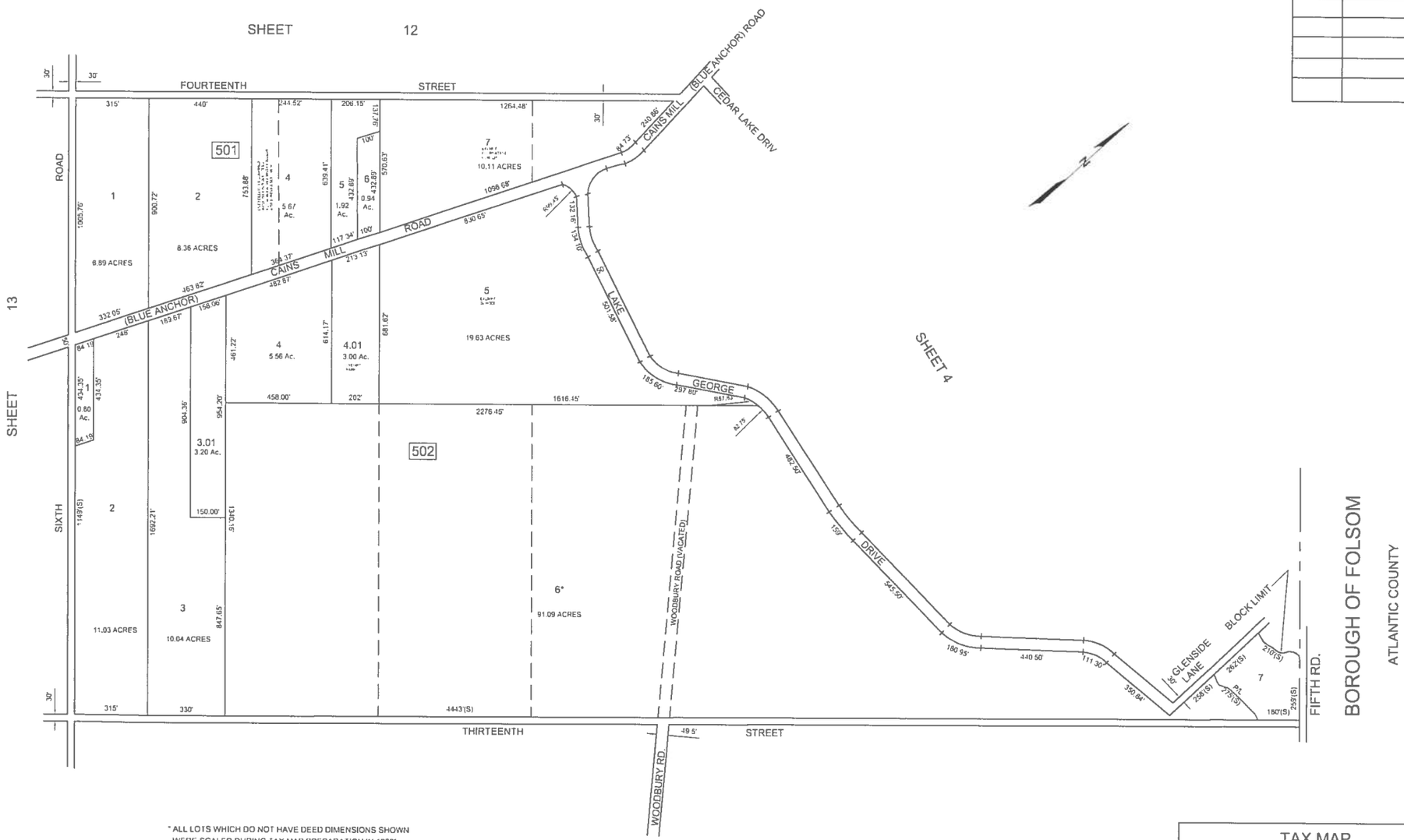

* ALL LOTS WHICH DO NOT HAVE DEED DIMENSIONS SHOWN WERE SCALED DURING TAX MAP PREPARATION IN 1989*

* = EXEMPT-BUENA VISTA TOWNSHIP

THIS TAX MAP HAS BEEN DRAWN USING COMPUTER AIDED DRAFTING/ DESIGN (CAD/D) AND COORDINATE GEOMETRY (COGO)

THIS SHEET IS A DIGITIZED COPY OF THE TAX MAP ORIGINALLY PREPARED BY CHRIS R. REHMANN DATED JANUARY 1989. THE ORIGINAL APPROVED MAP IS ON FILE IN THE OFFICE OF THE BUENA VISTA TOWNSHIP TAX ASSESSOR.

REVISED BY SSCE - AUG. 2004
REVISED BY CHURCHILL - MAR. '98, OCT. '98

TAX MAP
TOWNSHIP OF BUENA VISTA

ATLANTIC COUNTY NEW JERSEY

SCALE 1" = 200' DATE: JANUARY 1989

CHRIS R. REHMANN

PROFESSIONAL ENGINEER & LAND SURVEYOR
NEW JERSEY LICENSE NO. 17119

850 SO. WHITE HORSE PIKE
HAMMONTON, NEW JERSEY 08037

REVISIONS		
DATE	L.S. NAME	L.S. NO.

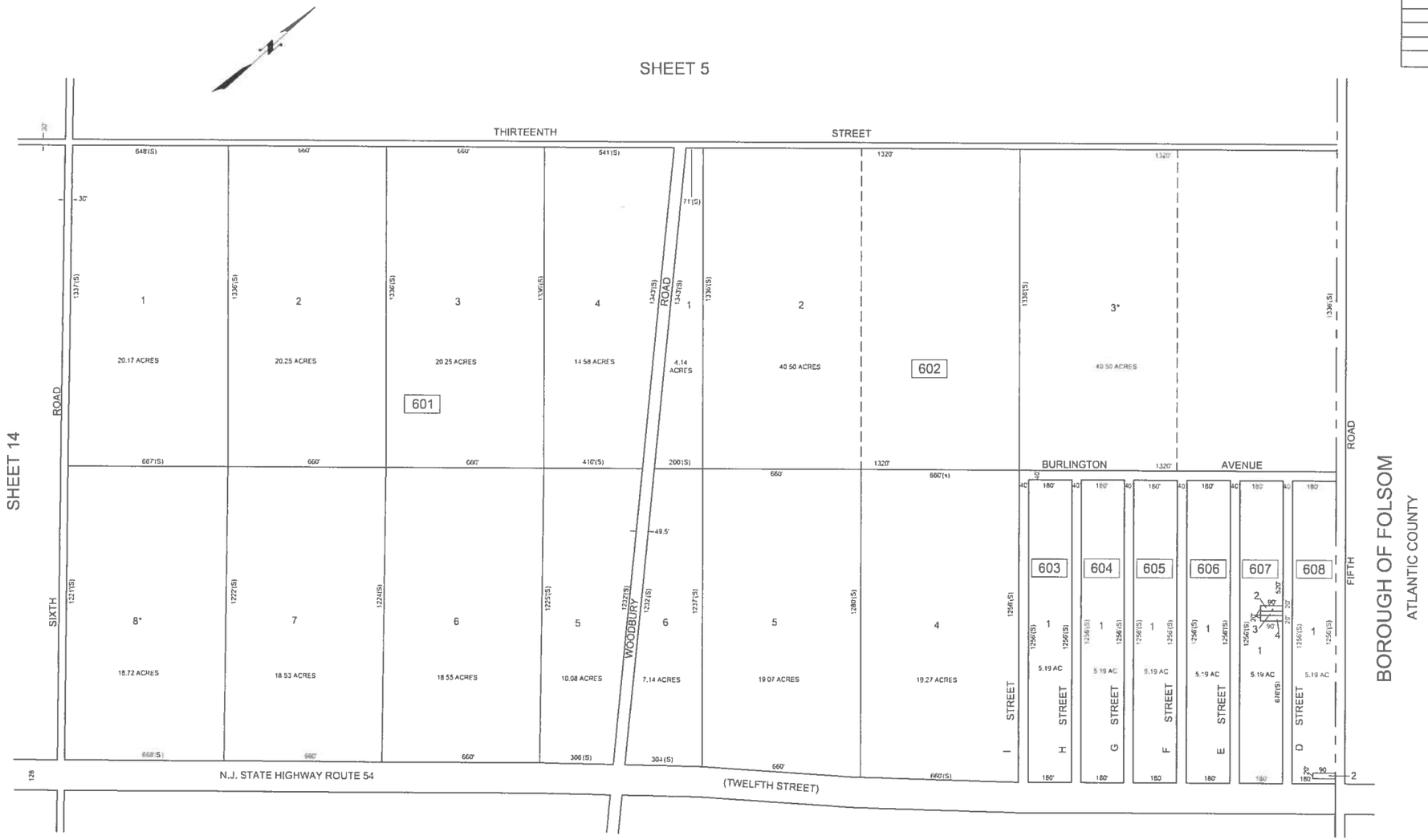

"ALL LOTS WHICH DO NOT HAVE DEED DIMENSIONS SHOWN WERE SCALED DURING TAX MAP PREPARATION IN 1989"

SHEET 7

* = EXEMPT-BUENA VISTA TOWNSHIP

THIS TAX MAP HAS BEEN DRAWN USING COMPUTER AIDED DRAFTING/ DESIGN (CAD/D) AND COORDINATE GEOMETRY (COGO)

THIS SHEET IS A DIGITIZED COPY OF THE TAX MAP ORIGINALLY PREPARED BY CHRIS R. REHMANN DATED JANUARY 1989. THE ORIGINAL APPROVED MAP IS ON FILE IN THE OFFICE OF THE BUENA VISTA TOWNSHIP TAX ASSESSOR.

REVISED BY CHURCHILL-OCT '98

TAX MAP
TOWNSHIP OF BUENA VISTA

ATLANTIC COUNTY, NEW JERSEY
SCALE: 1" = 200' DATE: JANUARY 1989

CHRIS R. REHMANN
PROFESSIONAL ENGINEER & LAND SURVEYOR
NEW JERSEY LICENSE NO. 17119
850 SO. WHITE HORSE PIKE
HAMMONTON, NEW JERSEY 08037

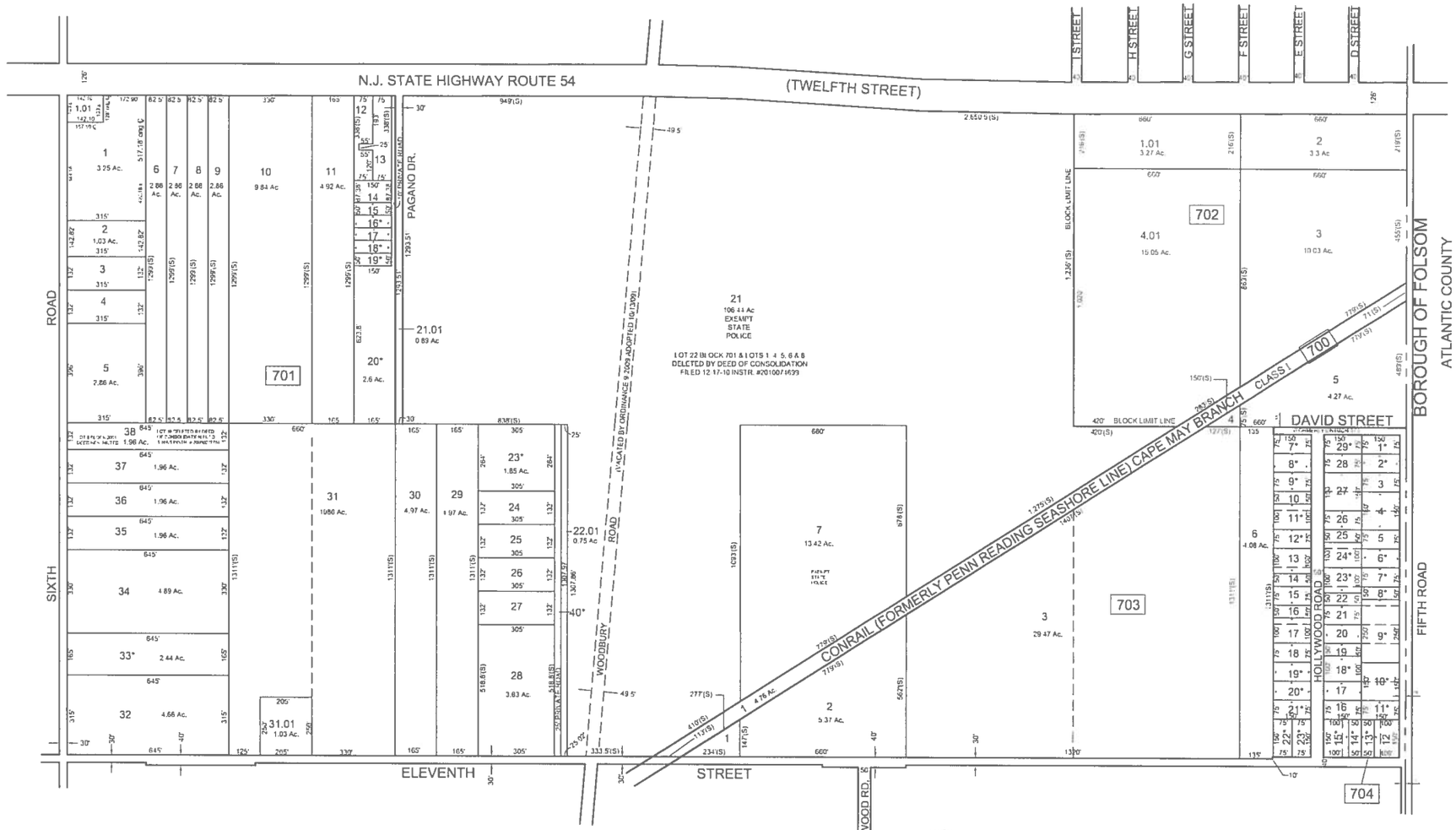

"ALL LOTS WHICH DO NOT HAVE DEED DIMENSIONS SHOWN WERE SCALED DURING TAX MAP PREPARATION IN 1989"

REVISIONS		
DATE	L.S. NAME	LIC. NO.
6/1/94	HOWARD A. TRAVALE	04 34511
8/8/13	HOWARD A. TRAVALE	04 34511

REVISED BY ALEXANDER M. CHURCHILL ASSOC.-FEB.'96, FEB.'98, OCT.'98

* = EXEMPT-BUENA VISTA TOWNSHIP

THIS TAX MAP HAS BEEN DRAWN USING COMPUTER AIDED DRAFTING/DESIGN (CAD/D) AND COORDINATE GEOMETRY (COGO)

THIS SHEET IS A DIGITIZED COPY OF THE TAX MAP ORIGINALLY PREPARED BY CHRIS R. REHMANN DATED JANUARY 1989. THE ORIGINAL APPROVED MAP IS ON FILE IN THE OFFICE OF THE BUENA VISTA TOWNSHIP TAX ASSESSOR

TAX MAP
TOWNSHIP OF BUENA VISTA

ATLANTIC COUNTY, NEW JERSEY

SCALE: 1" = 200' DATE: JANUARY '89

CHRIS R. REHMANN
PROFESSIONAL ENGINEER & LAND SURVEYOR
NEW JERSEY LICENSE NO. 7119
850 BO WHITE HORSE PIKE
HAMMONTON, NEW JERSEY 08037

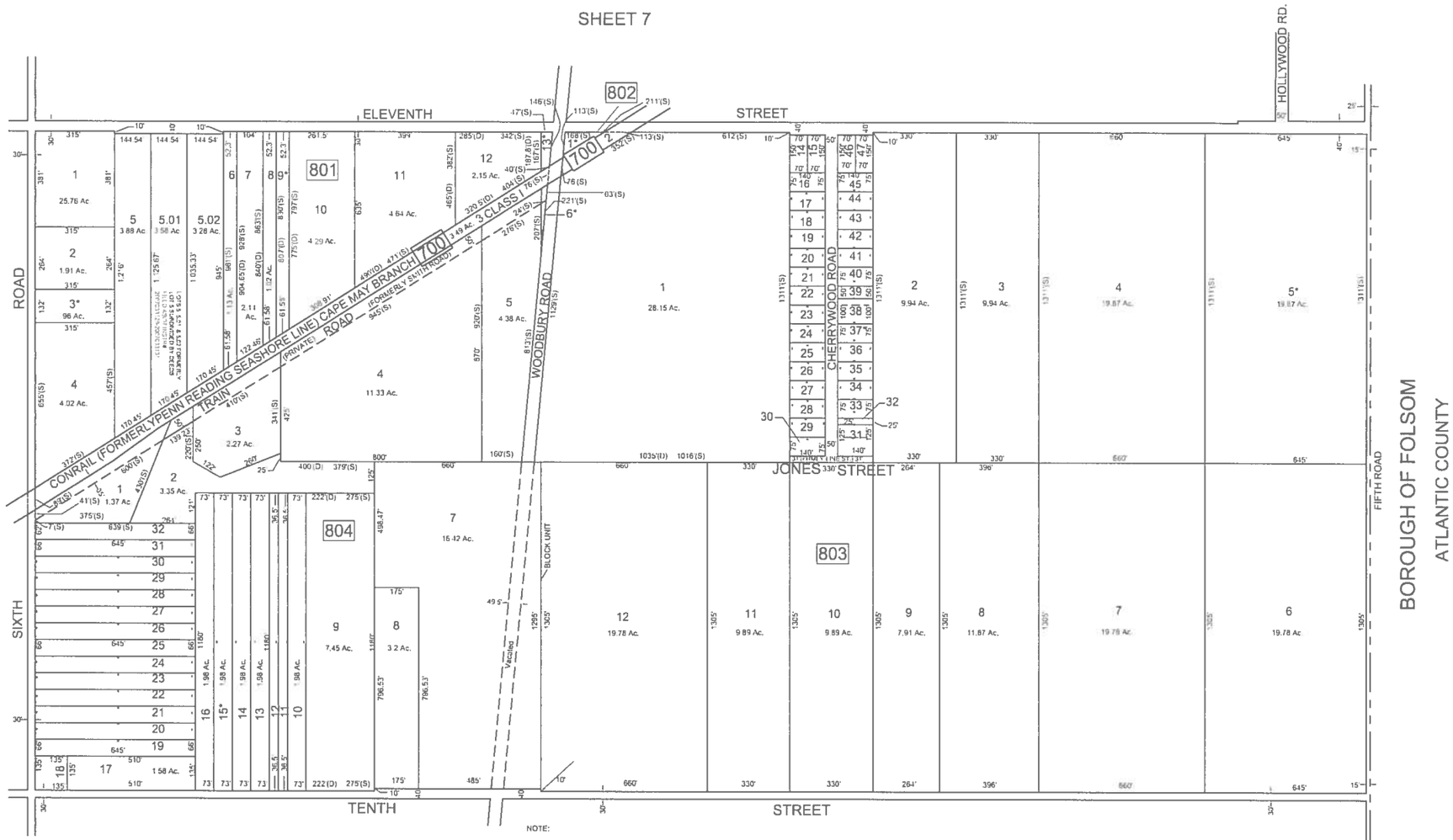

NOTE:
BLOCK 803 LOT 13 ELIMINATED

SHEET 9

REVISIONS		
DATE	L. S. NAME	LIC. NO.
1/15/09	HOWARD A. TRANSUE	GS 33451

REVISED BY CHURCHILL - JAN. '97, OCT. '98

* ALL LOTS WHICH DO NOT HAVE DEED DIMENSIONS SHOWN WERE SCALED DURING TAX MAP PREPARATION IN 1989*

* = EXEMPT-BUENA VISTA TOWNSHIP

THIS TAX MAP HAS BEEN DRAWN USING COMPUTER AIDED DRAFTING/ DESIGN (CAD/D) AND COORDINATE GEOMETRY (COGO)

THIS SHEET IS A DIGITIZED COPY OF THE TAX MAP ORIGINALLY PREPARED BY CHRIS R. REHMANN DATED JANUARY 1989. THE ORIGINAL APPROVED MAP IS ON FILE IN THE OFFICE OF THE BUENA VISTA TOWNSHIP TAX ASSESSOR.

TAX MAP
TOWNSHIP OF BUENA VISTA

ATLANTIC COUNTY, NEW JERSEY
SCALE: 1" = 200' DATE: MARCH 1989

CHRIS R. REHMANN
PROFESSIONAL ENGINEER & LAND SURVEYOR
NEW JERSEY LICENSE NO. 17119
803 SO. WHITE HORSE PIKE
HAMMONTON, NEW JERSEY 08037

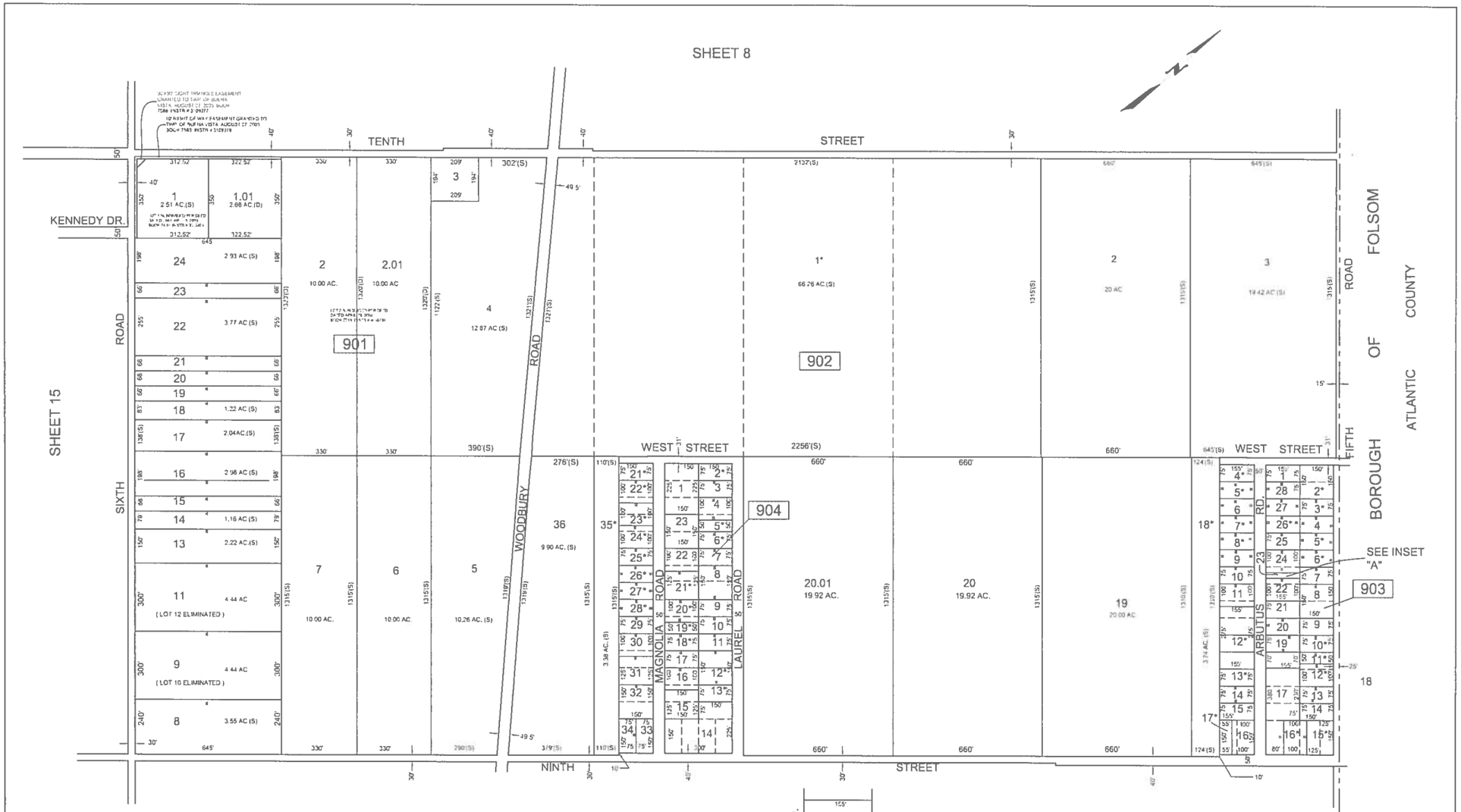

REV 1-6-95

REVISIONS		
DATE	L.S. NAME	LIC. NO.

* = EXEMPT BUENA VISTA TOWNSHIP.

THIS TAX MAP HAS BEEN DRAWN USING COMPUTER AIDED DRAFTING/ DESIGN (CAD/D) AND COORDINATE GEOMETRY (COGO)

REVISED BY SSCE.- JULY 2004
REVISED BY ALEXANDER M. CHURCHILL ASSOC.- JUNE '95, FEB. '96

THIS SHEET IS A DIGITIZED COPY OF THE TAX MAP ORIGINALLY PREPARED BY CHRIS R. REHMANN DATED JANUARY 1989. THE ORIGINAL APPROVED MAP IS ON FILE IN THE OFFICE OF THE BUENA VISTA TOWNSHIP TAX ASSESSOR.

TAX MAP
TOWNSHIP OF BUENA VISTA

ATLANTIC COUNTY NEW JERSEY
SCALE: 1" = 200' DATE: JANUARY 1989

CHRIS R. REHMANN
PROFESSIONAL ENGINEER & LAND SURVEYOR
NEW JERSEY LICENSE NO. 17119
850 WHITE HORSE PIKE
HAMMONTON, NEW JERSEY 08037

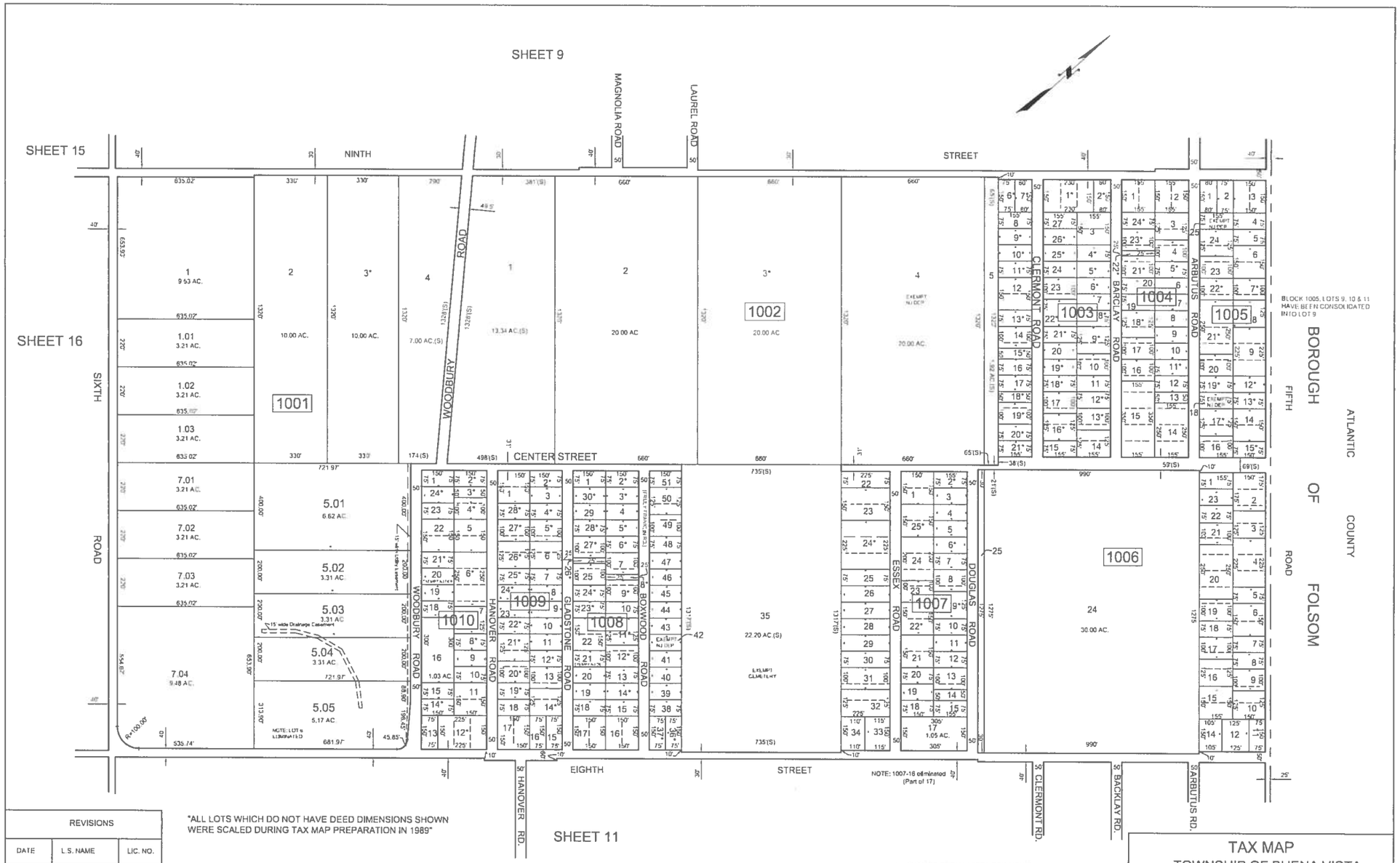

REVISIONS		
DATE	L.S. NAME	LIC. NO.
3/7/12	HOWARD A. TRANSUE	GS 33451
2/1/18	HOWARD A. TRANSUE	GS 33451

"ALL LOTS WHICH DO NOT HAVE DEED DIMENSIONS SHOWN WERE SCALED DURING TAX MAP PREPARATION IN 1989"

REVISED BY ALEXANDER M. CHURCHILL ASSOC. - JUNE '95, FEB. 98, OCT.'98

* = EXEMPT-BUENA VISTA TOWNSHIP

THIS TAX MAP HAS BEEN DRAWN USING COMPUTER AIDED DRAFTING/ DESIGN (CAD/D) AND COORDINATE GEOMETRY (COGO)

THIS SHEET IS A DIGITIZED COPY OF THE TAX MAP ORIGINALLY PREPARED BY CHRIS R. REHMANN DATED JANUARY 1989. THE ORIGINAL APPROVED MAP IS ON FILE IN THE OFFICE OF THE BUENA VISTA TOWNSHIP TAX ASSESSOR.

TAX MAP
TOWNSHIP OF BUENA VISTA

ATLANTIC COUNTY, NEW JERSEY

SCALE: 1" = 200' DATE: JANUARY 1989

CHRIS R. REHMANN

PROFESSIONAL ENGINEER & LAND SURVEYOR
NEW JERSEY LICENSE NO. 17119

850 WHITE HORSE PIKE
HAMMONTON NEW JERSEY 08037

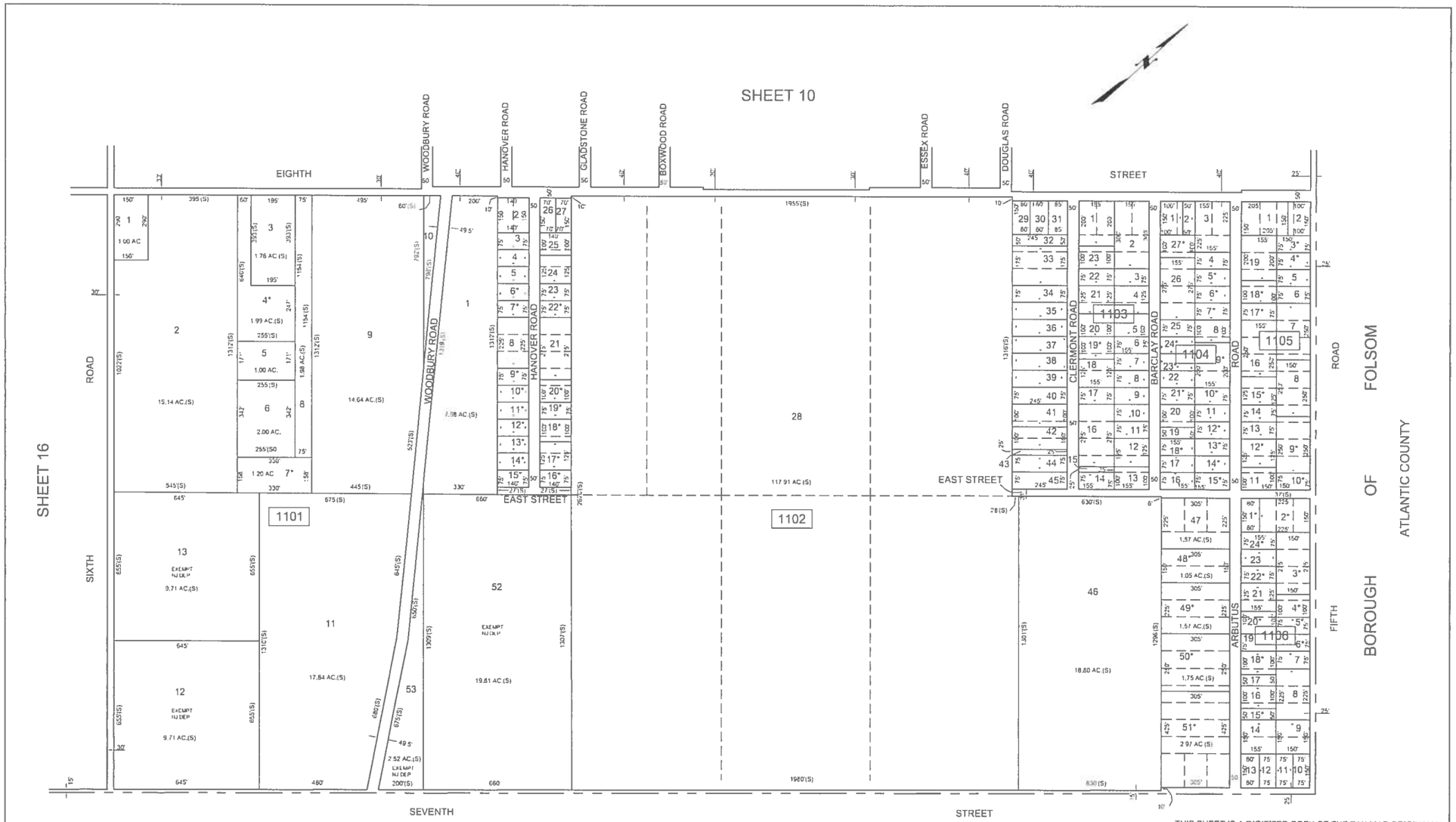

"ALL LOTS WHICH DO NOT HAVE DEED DIMENSIONS SHOWN WERE SCALED DURING TAX MAP PREPARATION IN 1989"

TOWNSHIP OF HAMILTON

ATLANTIC COUNTY

THIS SHEET IS A DIGITIZED COPY OF THE TAX MAP ORIGINALLY PREPARED BY CHRIS R. REHMANN DATED JANUARY 1989. THE ORIGINAL APPROVED MAP IS ON FILE IN THE OFFICE OF THE BUENA VISTA TOWNSHIP TAX ASSESSOR.

REVISIONS		
DATE	L.S. NAME	LIC. NO.

* = EXEMPT-BUENA VISTA TOWNSHIP

THIS TAX MAP HAS BEEN DRAWN USING COMPUTER AIDED DRAFTING/ DESIGN (CAD/D) AND COORDINATE GEOMETRY (COGO)

TAX MAP
TOWNSHIP OF BUENA VISTA
ATLANTIC COUNTY, NEW JERSEY
SCALE: 1" = 200' DATE: JANUARY 1989

CHRIS R. REHMANN
PROFESSIONAL ENGINEER & LAND SURVEYOR
NEW JERSEY LICENSE NO. 17119
853 SO. WHITE HORSE PIKE
HAMMONTON, NEW JERSEY 08037

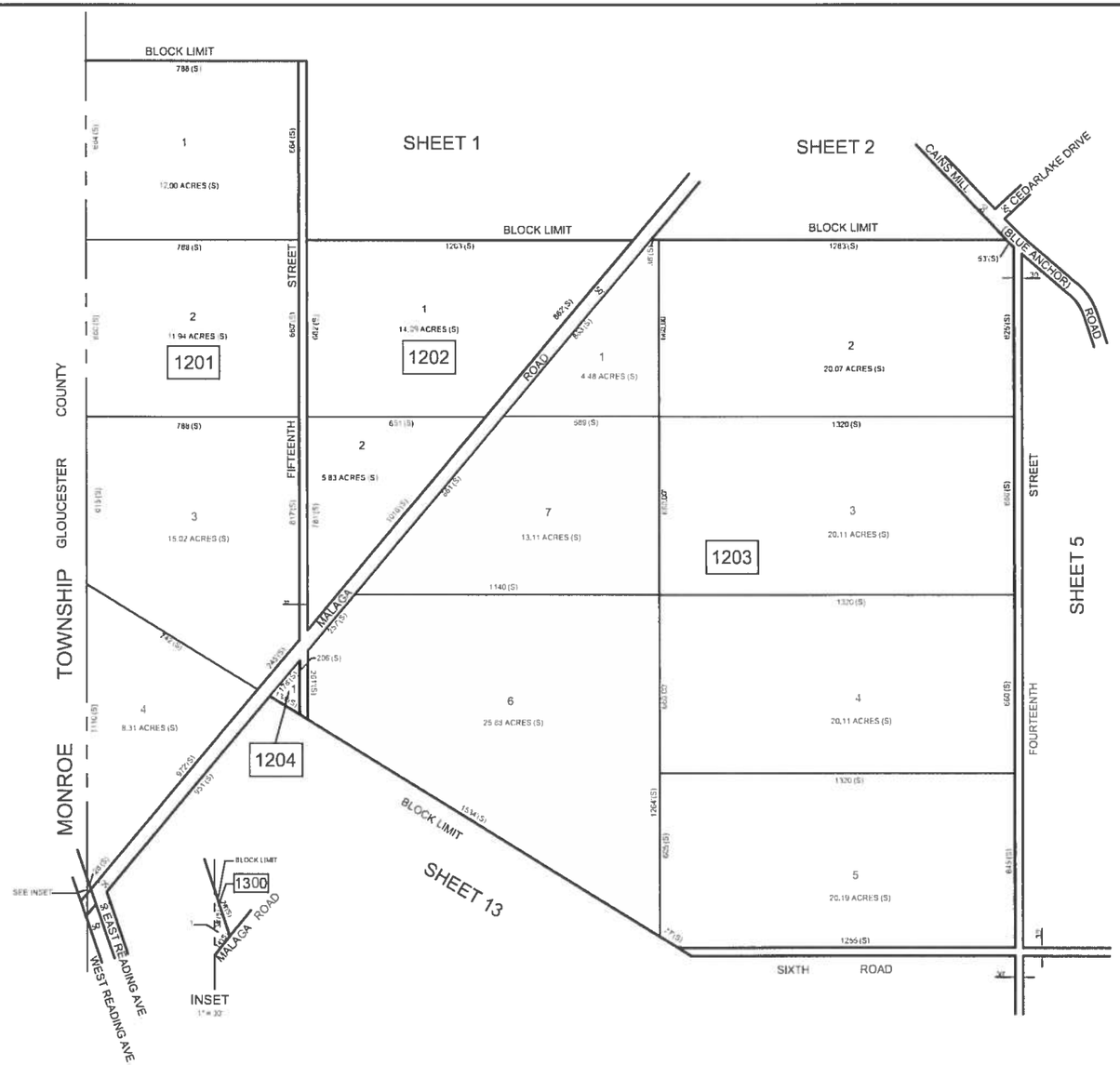

REVISIONS		
DATE	I S NAME	LIC NO

* = EXEMPT-BUENA VISTA TOWNSHIP

THIS TAX MAP HAS BEEN DRAWN USING COMPUTER AIDED DRAFTING/ DESIGN (CAD/D) AND COORDINATE GEOMETRY (COGO)

"ALL LOTS WHICH DO NOT HAVE DEED DIMENSIONS SHOWN WERE SCALED DURING TAX MAP PREPARATION IN 1989"

THIS SHEET IS A DIGITIZED COPY OF THE TAX MAP ORIGINALLY PREPARED BY CHRIS R. REHMANN DATED JANUARY 1989. THE ORIGINAL APPROVED MAP IS ON FILE IN THE OFFICE OF THE BUENA VISTA TOWNSHIP TAX ASSESSOR.

TAX MAP

TOWNSHIP OF BUENA VISTA

ATLANTIC COUNTY NEW JERSEY

SCALE: 1" = 200' DATE: JANUARY 1989

CHRIS R. REHMANN
PROFESSIONAL ENGINEER & LAND SURVEYOR
NEW JERSEY LICENSE NO. 7179
PO BOX 444 EL-CHRIS-PKZ
HAMMONTON, NEW JERSEY 08037

REVISED BY CHURCHILL-OCT. '98

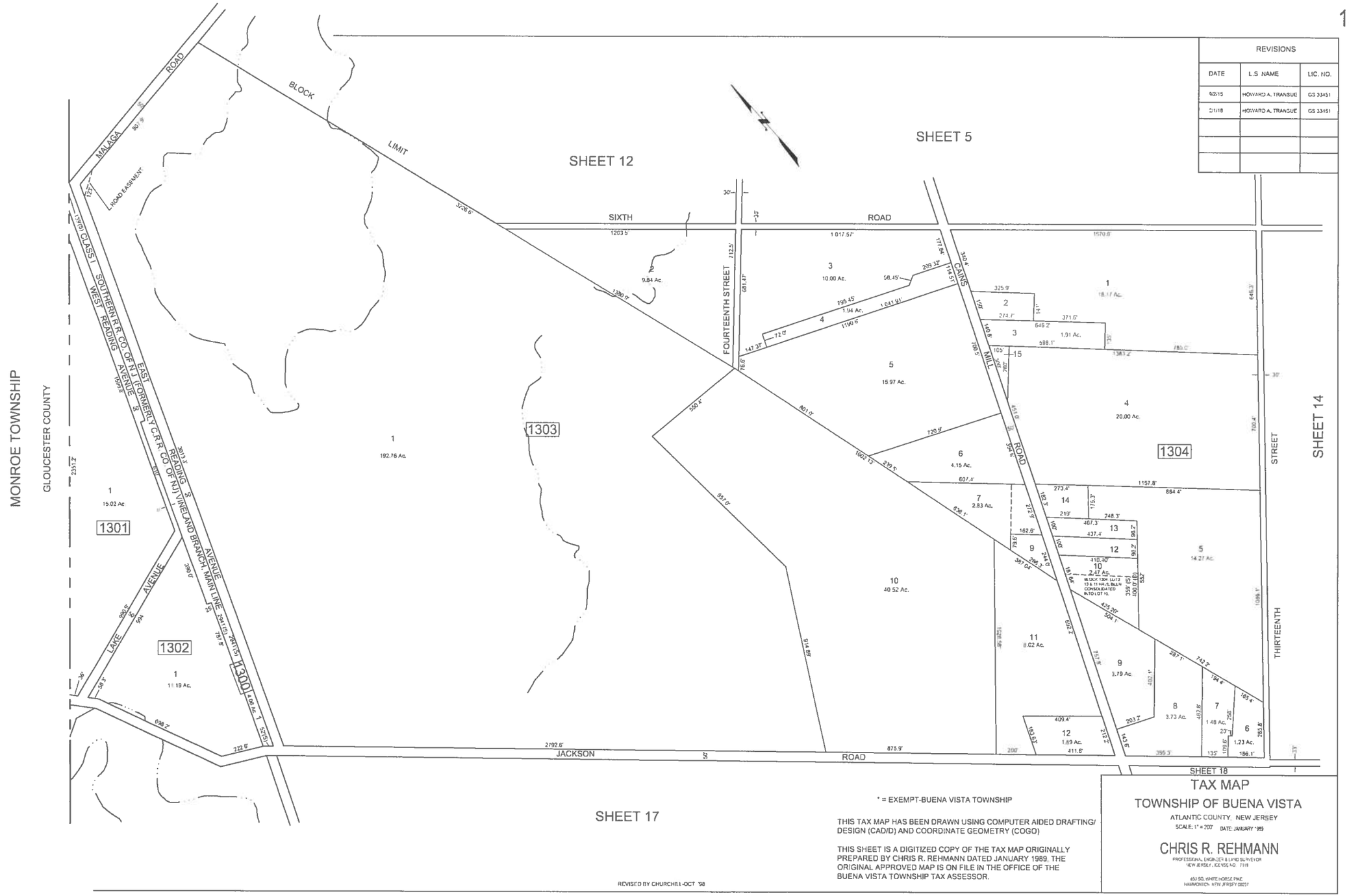
REVISIONS
DATE | L.S. NAME | LIC. NO.
9/2/15 | HOWARD A. TRANSUE | GS 33451
2/1/18 | HOWARD A. TRANSUE | GS 33451
MONROE TOWNSHIP
GLOUCESTER COUNTY
SHEET 12
SHEET 5
SHEET 14
SHEET 17
SHEET 18
BLOCK LIMIT
MALAGA ROAD
ROAD EASEMENT
SIXTH ROAD
FOURTEENTH STREET
CAINS MILL ROAD
THIRTEENTH STREET
JACKSON ROAD
EAST WEST READING AVENUE
LAKE AVENUE
1st CLASS SOUTHERN R.R. CO. OF N.J. (FORMERLY C.R.R. CO. OF N.J.) READING VINELAND BRANCH, MAIN LINE
1301
1302
1303
1304
1300
1 192.76 Ac.
2 9.84 Ac.
3 10.00 Ac.
4 1.94 Ac.
5 15.97 Ac.
6 4.15 Ac.
7 2.83 Ac.
10 40.52 Ac.
11 8.02 Ac.
12 1.89 Ac.
1 18.17 Ac.
2 274.1'
3 1.91 Ac.
4 20.00 Ac.
5 14.27 Ac.
6 1.23 Ac.
7 1.46 Ac.
8 3.73 Ac.
9 3.79 Ac.
10 2.47 Ac.
13 437.4'
14 407.3'
15 1.19 Ac.
1 15.02 Ac
1 11.19 Ac.
1 1.08 Ac.
* = EXEMPT-BUENA VISTA TOWNSHIP
THIS TAX MAP HAS BEEN DRAWN USING COMPUTER AIDED DRAFTING/ DESIGN (CAD/D) AND COORDINATE GEOMETRY (COGO)
THIS SHEET IS A DIGITIZED COPY OF THE TAX MAP ORIGINALLY PREPARED BY CHRIS R. REHMANN DATED JANUARY 1989. THE ORIGINAL APPROVED MAP IS ON FILE IN THE OFFICE OF THE BUENA VISTA TOWNSHIP TAX ASSESSOR.
REVISED BY CHURCHILL-OCT '98
TAX MAP
TOWNSHIP OF BUENA VISTA
ATLANTIC COUNTY, NEW JERSEY
SCALE: 1" = 200' DATE: JANUARY '989
CHRIS R. REHMANN
PROFESSIONAL ENGINEER & LAND SURVEYOR
NEW JERSEY LICENSE NO. 7118
650 SO. WHITE HORSE PIKE
HAMMONTON, NEW JERSEY 08037

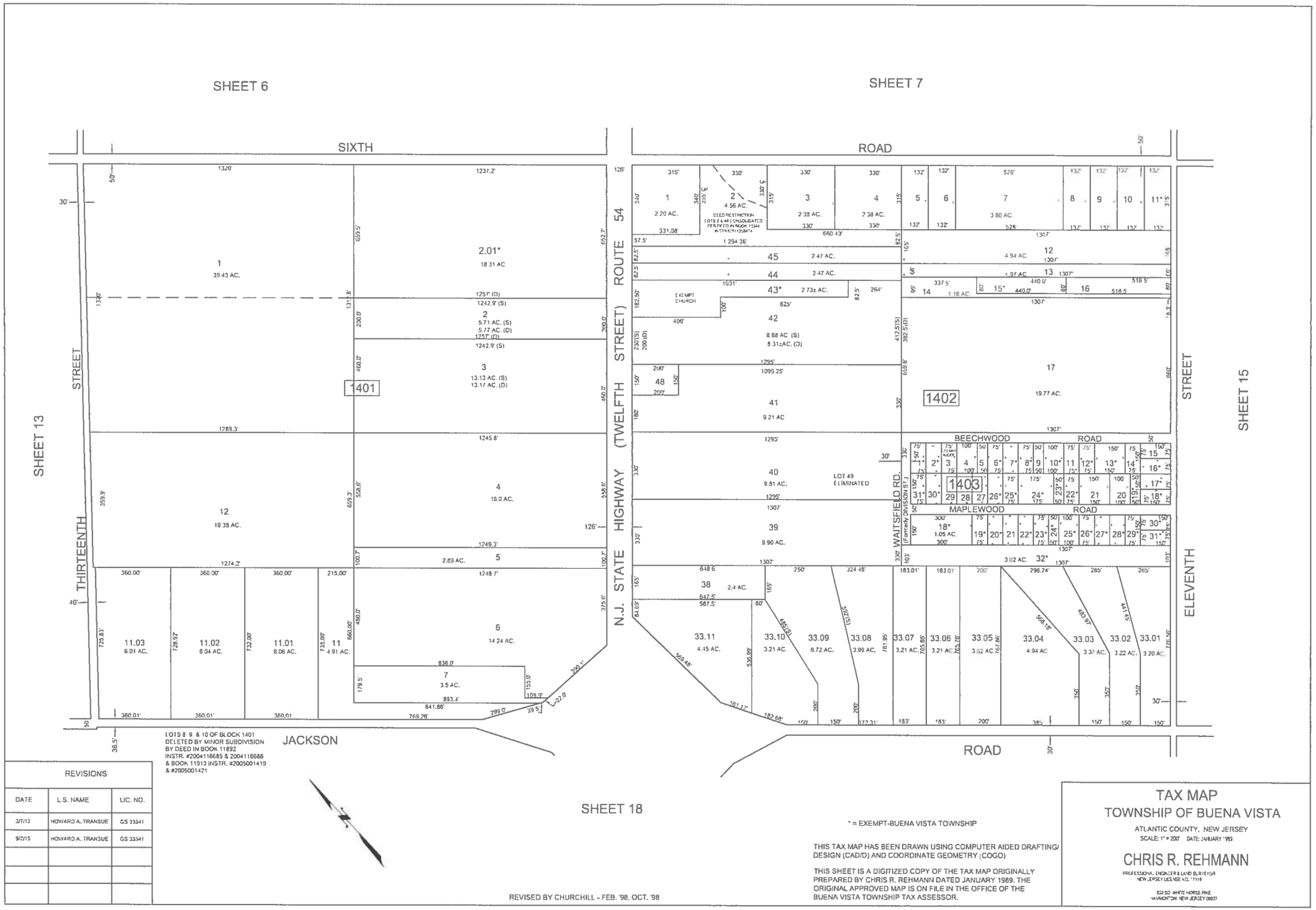

REVISIONS		
DATE	L.S. NAME	LIC. NO.
3/7/12	HOWARD A. TRANSUE	GS 33541
9/2/15	HOWARD A. TRANSUE	GS 33541

REVISED BY CHURCHILL - FEB. '98, OCT. '98

* = EXEMPT-BUENA VISTA TOWNSHIP

THIS TAX MAP HAS BEEN DRAWN USING COMPUTER AIDED DRAFTING/ DESIGN (CAD/D) AND COORDINATE GEOMETRY (COGO)

THIS SHEET IS A DIGITIZED COPY OF THE TAX MAP ORIGINALLY PREPARED BY CHRIS R. REHMANN DATED JANUARY 1989. THE ORIGINAL APPROVED MAP IS ON FILE IN THE OFFICE OF THE BUENA VISTA TOWNSHIP TAX ASSESSOR.

TAX MAP
TOWNSHIP OF BUENA VISTA

ATLANTIC COUNTY, NEW JERSEY

SCALE: 1" = 200' DATE: JANUARY '989

CHRIS R. REHMANN
PROFESSIONAL ENGINEER & LAND SURVEYOR
NEW JERSEY LICENSE NO. 7119
620 SO. WHITE HORSE PIKE
HAMMONTON, NEW JERSEY 08037

REV.: 5/26/92
REV.: 10/26/92
REV.: 9/13/93

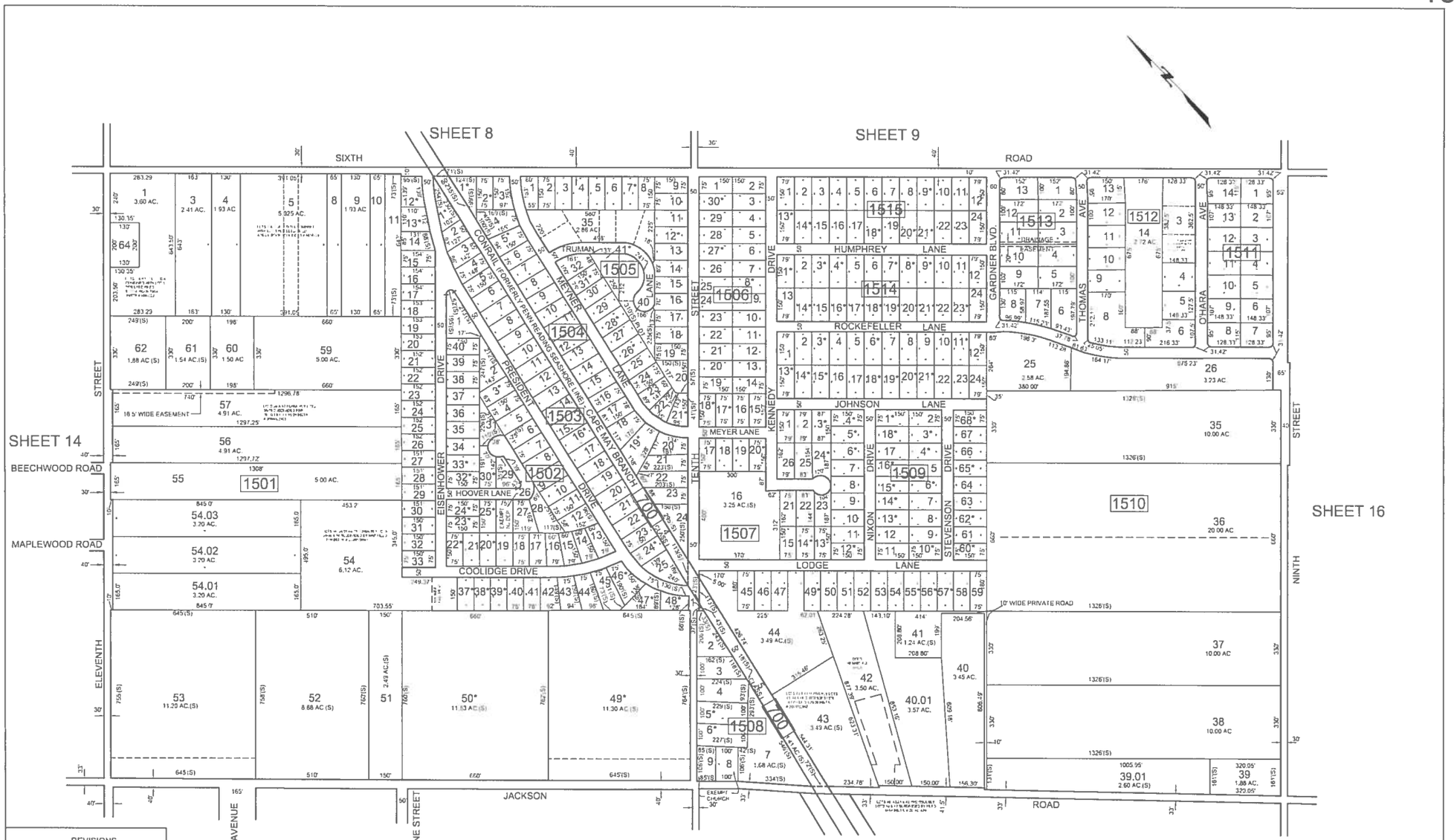

REVISIONS		
DATE	L.S. NAME	LIC. NO.
2/20/07	HOWARD A. TRANSUE	GS 33451
1/15/09	HOWARD A. TRANSUE	GS 33451
9/2/15	HOWARD A. TRANSUE	GS 33451

"ALL LOTS WHICH DO NOT HAVE DEED DIMENSIONS SHOWN WERE SCALED DURING TAX MAP PREPARATIONS IN 1989"

REV. SSCE 11-00, 7-02, AUG. 2004
REVISED BY ALEXANDER M. CHURCHILL ASSOC. - FEB. '06

* = EXEMPT-BUENA VISTA TOWNSHIP

THIS TAX MAP HAS BEEN DRAWN USING COMPUTER AIDED DRAFTING/ DESIGN (CAD/D) AND COORDINATE GEOMETRY (COGO)

THIS SHEET IS A DIGITIZED COPY OF THE TAX MAP ORIGINALLY PREPARED BY CHRIS R. REHMANN DATED JANUARY 1989. THE ORIGINAL APPROVED MAP IS ON FILE IN THE OFFICE OF THE BUENA VISTA TOWNSHIP TAX ASSESSOR.

TAX MAP
TOWNSHIP OF BUENA VISTA

ATLANTIC COUNTY, NEW JERSEY

SCALE: 1" = 200' DATE: JANUARY 1989

CHRIS R. REHMANN

PROFESSIONAL ENGINEER & LAND SURVEYOR
NEW JERSEY LICENSE NO. 17119

830 SO. WHITE HORSE PIKE
HAMMONTON, NEW JERSEY 08037

REV: 12/10/93
REV: 5/28/93

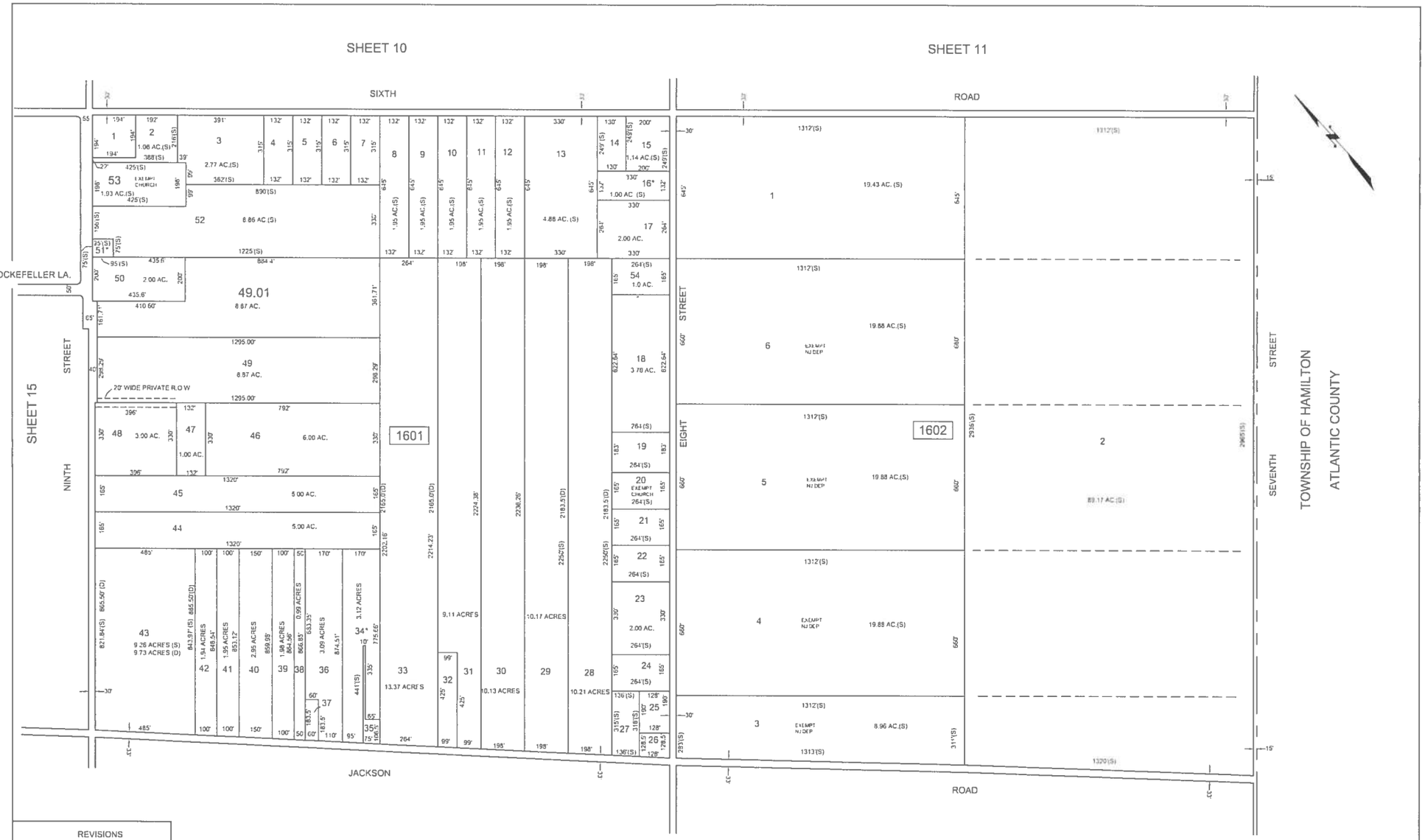

REVISIONS		
DATE	L.S. NAME	LIC. NO.

REVISED BY ALEXANDER M. CHURCHILL ASSOC.-FEB. '96

* = EXEMPT-BUENA VISTA TOWNSHIP

THIS TAX MAP HAS BEEN DRAWN USING COMPUTER AIDED DRAFTING/ DESIGN (CADD) AND COORDINATE GEOMETRY (COGO)

"ALL LOTS WHICH DO NOT HAVE DEED DIMENSIONS SHOWN WERE SCALED DURING TAX MAP PREPARATION IN 1989"

THIS SHEET IS A DIGITIZED COPY OF THE TAX MAP ORIGINALLY PREPARED BY CHRIS R. REHMANN DATED JANUARY 1989. THE ORIGINAL APPROVED MAP IS ON FILE IN THE OFFICE OF THE BUENA VISTA TOWNSHIP TAX ASSESSOR.

TAX MAP
TOWNSHIP OF BUENA VISTA

ATLANTIC COUNTY, NEW JERSEY

SCALE: 1" = 200' DATE: JANUARY '989

CHRIS R. REHMANN
PROFESSIONAL ENGINEER & LAND SURVEYOR
NEW JERSEY LICENSE NO. 7116
350 WHITE HORSE PIKE
HAMMONTON, NEW JERSEY 08037

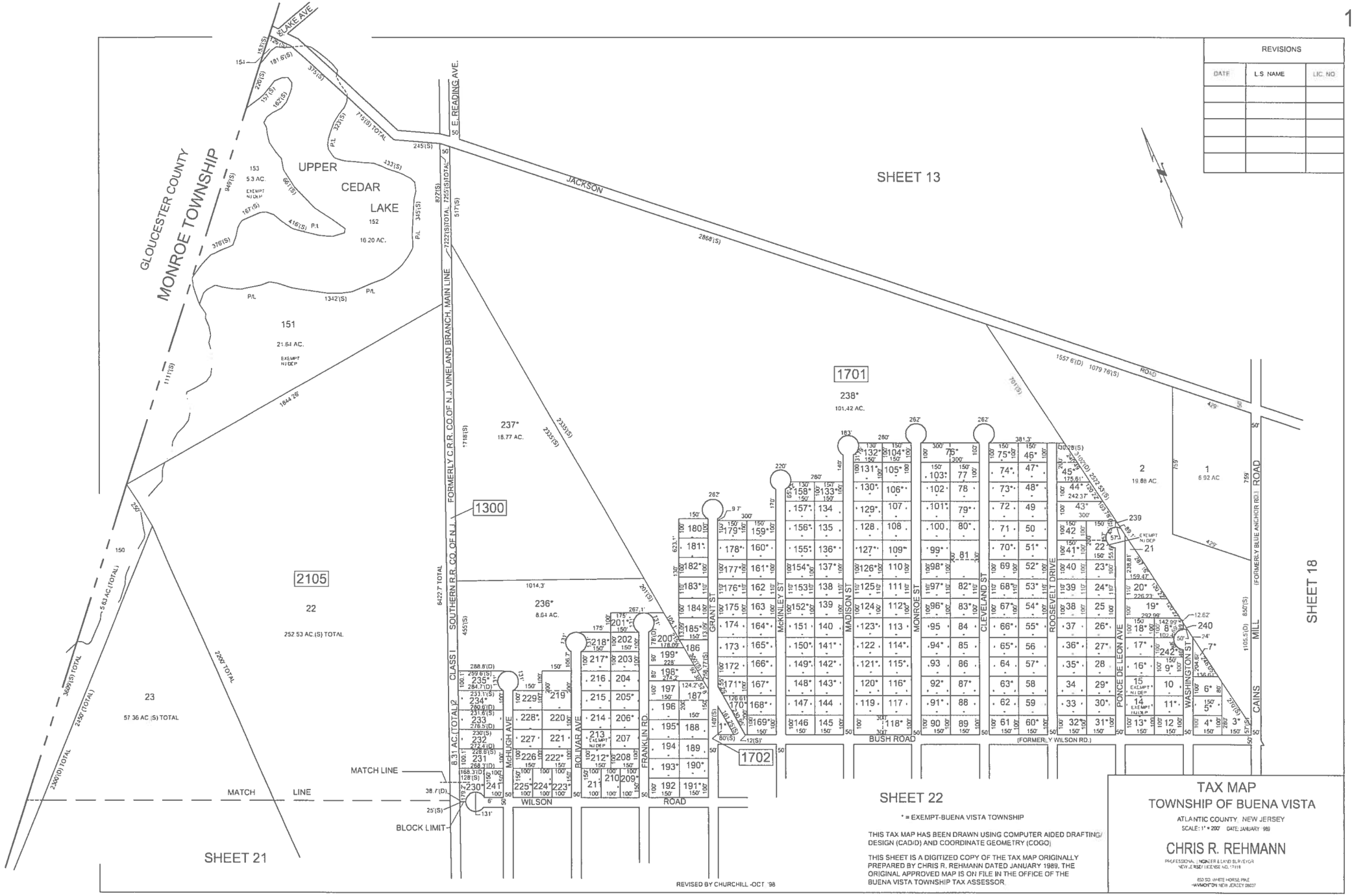
REVISIONS
DATE
L.S. NAME
LIC. NO.
GLOUCESTER COUNTY
MONROE TOWNSHIP
UPPER
CEDAR
LAKE
152
16.20 AC.
153
5.3 AC.
EXEMPT NJDEP
151
21.64 AC.
EXEMPT NJDEP
2105
22
252.53 AC.(S) TOTAL
23
57.36 AC.(S) TOTAL
SHEET 21
SHEET 13
SHEET 18
SHEET 22
JACKSON
ROAD
S.E. READING AVE.
FORMERLY C.R.R. CO. OF N.J. VINELAND BRANCH, MAIN LINE
SOUTHERN R.R. CO. OF N.J.
CLASS I
1300
1701
238*
101.42 AC.
237*
18.77 AC.
236*
8.64 AC.
1702
2
19.88 AC.
1
6.92 AC.
McHUGH AVE
BOLIVAR AVE
FRANKLIN RD.
GRANT ST
McKINLEY ST
MADISON ST
MONROE ST
CLEVELAND ST
ROOSEVELT DRIVE
PONCE DE LEON AVE
WASHINGTON ST
WILSON
ROAD
BUSH ROAD
(FORMERLY WILSON RD.)
(FORMERLY BLUE ANCHOR RD.)
CAINS MILL ROAD
MATCH LINE
BLOCK LIMIT
* = EXEMPT-BUENA VISTA TOWNSHIP
THIS TAX MAP HAS BEEN DRAWN USING COMPUTER AIDED DRAFTING/ DESIGN (CADD) AND COORDINATE GEOMETRY (COGO)
THIS SHEET IS A DIGITIZED COPY OF THE TAX MAP ORIGINALLY PREPARED BY CHRIS R. REHMANN DATED JANUARY 1989. THE ORIGINAL APPROVED MAP IS ON FILE IN THE OFFICE OF THE BUENA VISTA TOWNSHIP TAX ASSESSOR.
REVISED BY CHURCHILL -OCT. '98
TAX MAP
TOWNSHIP OF BUENA VISTA
ATLANTIC COUNTY, NEW JERSEY
SCALE: 1" = 200' DATE: JANUARY 989
CHRIS R. REHMANN
PROFESSIONAL PLANNER & LAND SURVEYOR
NEW JERSEY LICENSE NO. 1718
850 SO. WHITE HORSE PIKE
HAMMONTON NEW JERSEY 08037

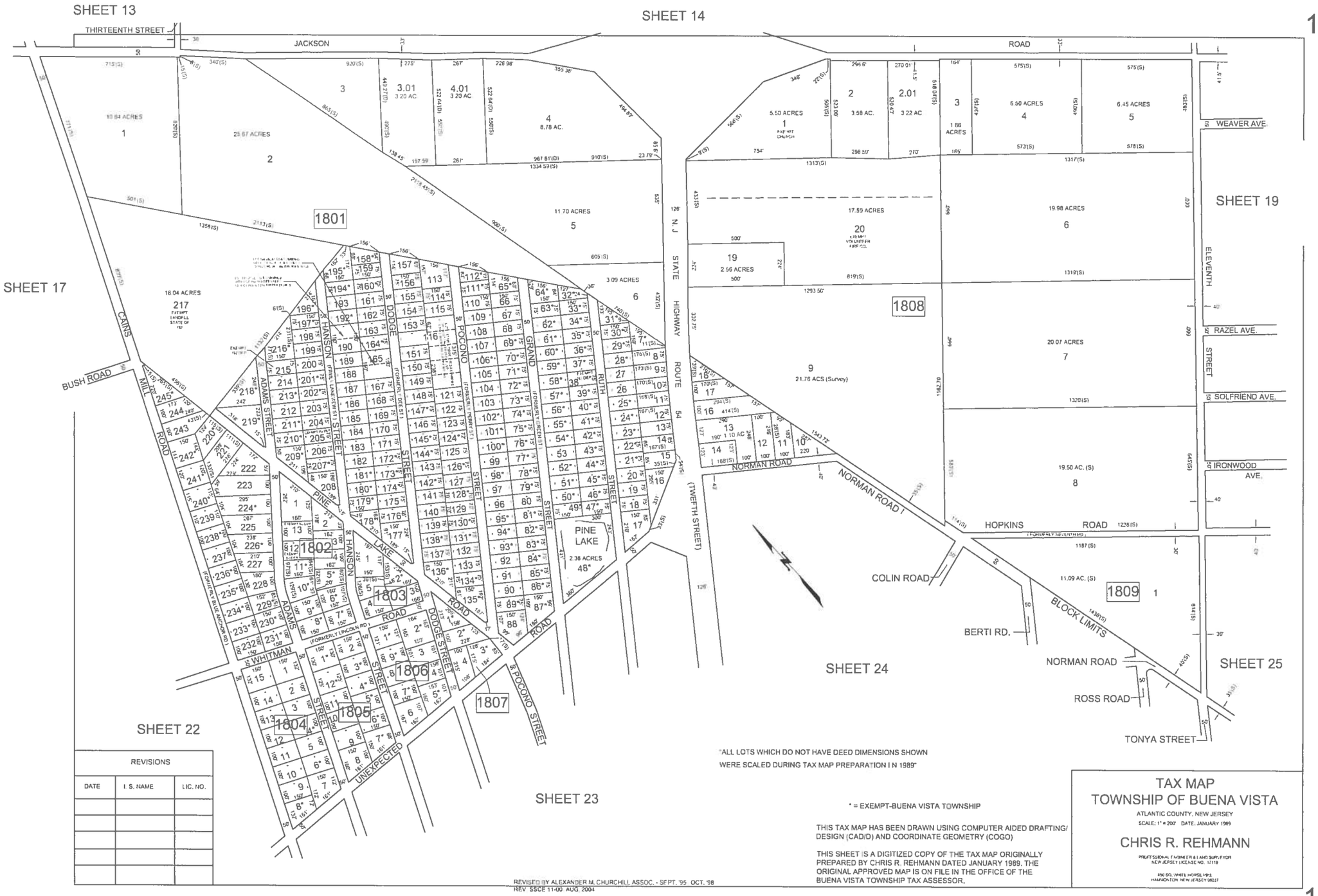
SHEET 13
SHEET 14
SHEET 17
SHEET 19
SHEET 22
SHEET 23
SHEET 24
SHEET 25
THIRTEENTH STREET
JACKSON
ROAD
WEAVER AVE.
RAZEL AVE.
SOLFRIEND AVE.
IRONWOOD AVE.
ELEVENTH STREET
N. J. STATE HIGHWAY ROUTE 54
(TWELFTH STREET)
NORMAN ROAD
NORMAN ROAD I
HOPKINS ROAD
COLIN ROAD
BERTI RD.
NORMAN ROAD
ROSS ROAD
TONYA STREET
BLOCK LIMITS
BUSH ROAD
CAINS MILL ROAD
ADAMS STREET
HANSON STREET
DODGE STREET
POCONO STREET
GRAND STREET
RUTH STREET
PINE LAKE ROAD
WHITMAN STREET
UNEXPECTED ROAD
PINE LAKE
2.38 ACRES
48*
1801
1802
1803
1804
1805
1806
1807
1808
1809
18.04 ACRES
217
EXEMPT LANDFILL STATE OF NJ
10.84 ACRES
1
25.87 ACRES
2
3
3.01
3.20 AC
4.01
3.20 AC
4
8.78 AC.
11.70 ACRES
5
3.09 ACRES
6
5.50 ACRES
1
EXEMPT CHURCH
2
3.58 AC.
2.01
3.22 AC
3
1.88 ACRES
6.50 ACRES
4
6.45 ACRES
5
17.59 ACRES
20
19.98 ACRES
6
19
2.56 ACRES
9
21.76 ACS (Survey)
20.07 ACRES
7
19.50 AC. (S)
8
11.09 AC. (S)
1
13
1.10 AC
14
12
11
10
15
16
17
18
19
20
*ALL LOTS WHICH DO NOT HAVE DEED DIMENSIONS SHOWN
WERE SCALED DURING TAX MAP PREPARATION I N 1989*
* = EXEMPT-BUENA VISTA TOWNSHIP
THIS TAX MAP HAS BEEN DRAWN USING COMPUTER AIDED DRAFTING/
DESIGN (CAD/D) AND COORDINATE GEOMETRY (COGO)
THIS SHEET IS A DIGITIZED COPY OF THE TAX MAP ORIGINALLY
PREPARED BY CHRIS R. REHMANN DATED JANUARY 1989. THE
ORIGINAL APPROVED MAP IS ON FILE IN THE OFFICE OF THE
BUENA VISTA TOWNSHIP TAX ASSESSOR.
REVISED BY ALEXANDER M. CHURCHILL ASSOC. - SEPT. '95 OCT. '98
REV SSCE 11-00 AUG. 2004
REVISIONS
DATE
I. S. NAME
LIC. NO.
TAX MAP
TOWNSHIP OF BUENA VISTA
ATLANTIC COUNTY, NEW JERSEY
SCALE: 1" = 200' DATE: JANUARY 1989
CHRIS R. REHMANN
PROFESSIONAL ENGINEER & LAND SURVEYOR
NEW JERSEY LICENSE NO. 17119
850 SO. WHITE HORSE PIKE
HAMMONTON, NEW JERSEY 08037

REVISIONS		
DATE	L. S. NAME	LIC. NO
2/20/07	HOWARD A. TRANSUE	GS 33451
1/15/09	HOWARD A. TRANSUE	GS 33451

REVISED BY SSCE-AUG. 2004
REVISED BY CHURCHILL - JAN. 1999
REVISED BY ALEXANDER M. CHURCHILL ASSOC. - SEPT '95 OCT '98

* = EXEMPT-BUENA VISTA TOWNSHIP

THIS TAX MAP HAS BEEN DRAWN USING COMPUTER AIDED DRAFTING/ DESIGN (CAD/D) AND COORDINATE GEOMETRY (COGO)

THIS SHEET IS A DIGITIZED COPY OF THE TAX MAP ORIGINALLY PREPARED BY CHRIS R. REHMANN DATED JANUARY 1989. THE ORIGINAL APPROVED MAP IS ON FILE IN THE OFFICE OF THE BUENA VISTA TOWNSHIP TAX ASSESSOR.

TAX MAP
TOWNSHIP OF BUENA VISTA

ATLANTIC COUNTY, NEW JERSEY

SCALE: 1" = 200' DATE: JANUARY 1989

CHRIS R. REHMANN

PROFESSIONAL ENGINEER & LAND SURVEYOR
NEW JERSEY LICENSE NO. 17119

650 B'D. WHITE HORSE PIKE
HAMMONTON, NEW JERSEY 08037

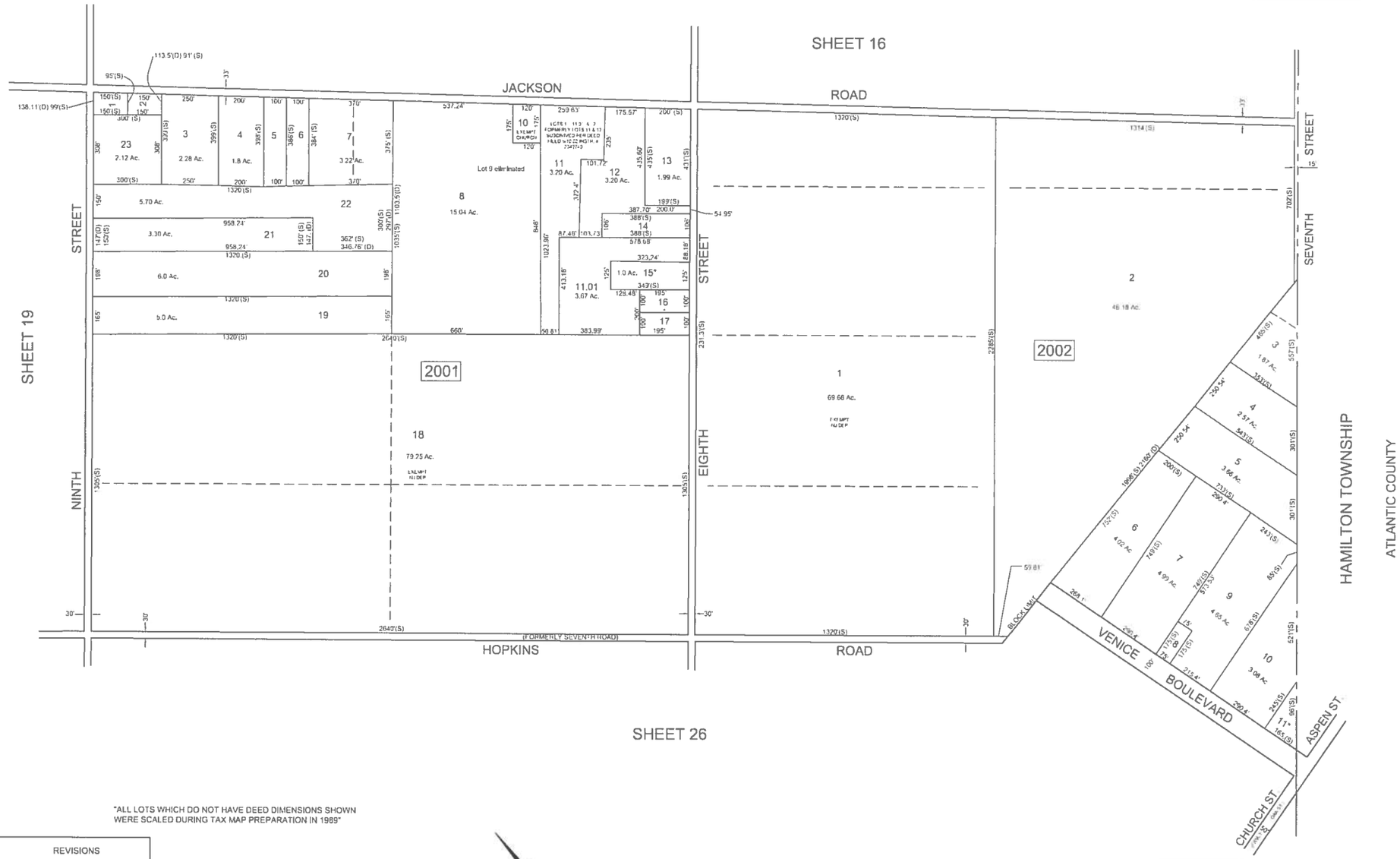

"ALL LOTS WHICH DO NOT HAVE DEED DIMENSIONS SHOWN WERE SCALED DURING TAX MAP PREPARATION IN 1989"

REVISIONS		
DATE	L.S. NAME	LIC. NO
1/15/09	HOWARD A. TRANSUE	GS 33451

REVISED BY CHURCHILL - FEB. '98, OCT. '98

* = EXEMPT-BUENA VISTA TOWNSHIP

THIS TAX MAP HAS BEEN DRAWN USING COMPUTER AIDED DRAFTING/ DESIGN (CAD/D) AND COORDINATE GEOMETRY (COGO)

THIS SHEET IS A DIGITIZED COPY OF THE TAX MAP ORIGINALLY PREPARED BY CHRIS R. REHMANN DATED JANUARY 1989. THE ORIGINAL APPROVED MAP IS ON FILE IN THE OFFICE OF THE BUENA VISTA TOWNSHIP TAX ASSESSOR.

TAX MAP
TOWNSHIP OF BUENA VISTA
ATLANTIC COUNTY, NEW JERSEY
SCALE: 1" = 200' DATE: MARCH 1989

CHRIS R. REHMANN
PROFESSIONAL ENGINEER & LAND SURVEYOR
NEW JERSEY LICENSE NO. 7118
853 SO. WHITE HORSE PIKE
HAMMONTON NEW JERSEY 08037