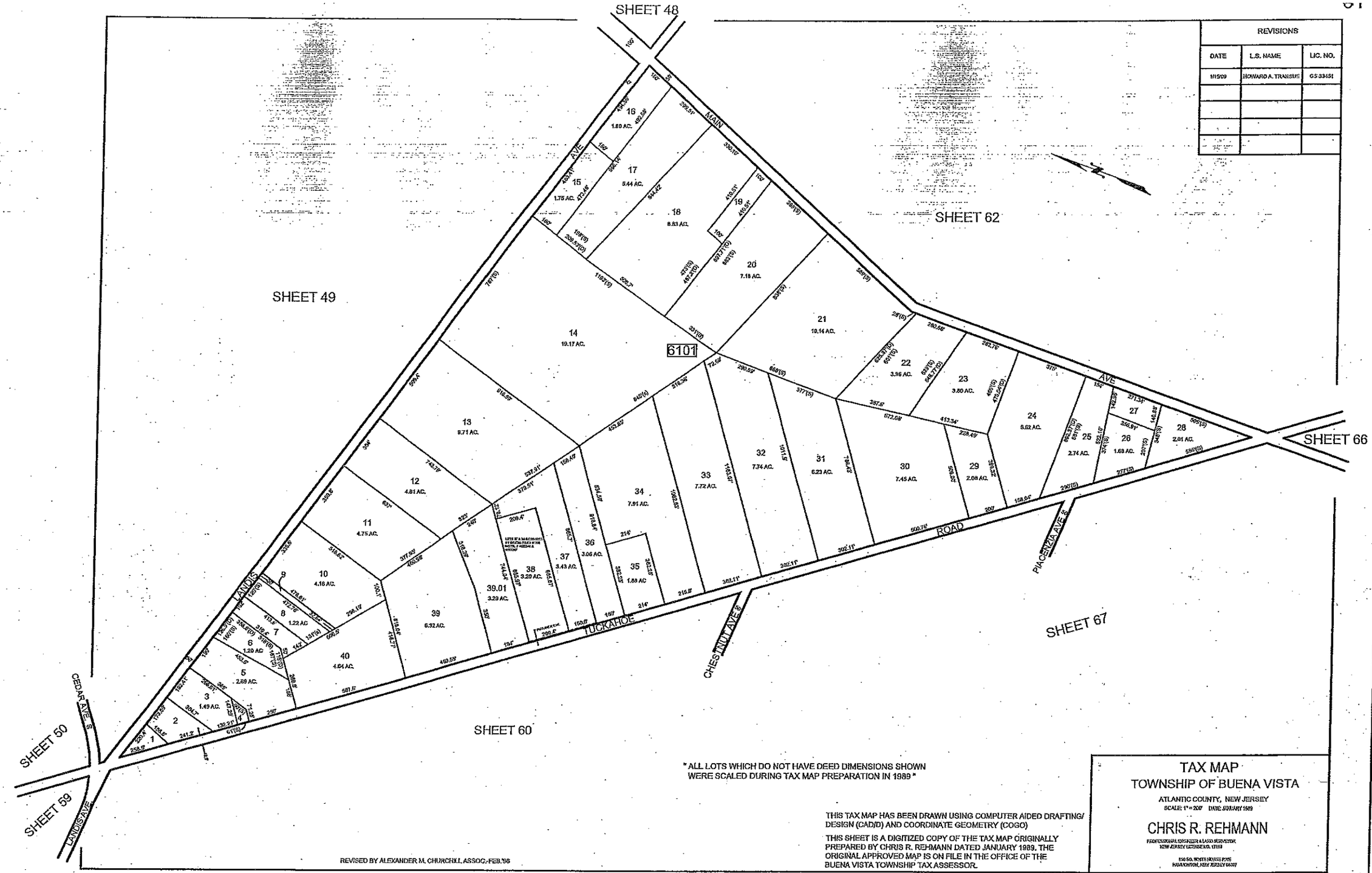

REVISIONS		
DATE	L.S. NAME	LIC. NO.
1/15/09	HOWARD A. TRANSUE	GS 33451

" ALL LOTS WHICH DO NOT HAVE DEED DIMENSIONS SHOWN WERE SCALED DURING TAX MAP PREPARATION IN 1989 "

THIS TAX MAP HAS BEEN DRAWN USING COMPUTER AIDED DRAFTING/ DESIGN (CAD/D) AND COORDINATE GEOMETRY (COGO)

THIS SHEET IS A DIGITIZED COPY OF THE TAX MAP ORIGINALLY PREPARED BY CHRIS R. REHMANN DATED JANUARY 1989. THE ORIGINAL APPROVED MAP IS ON FILE IN THE OFFICE OF THE BUENA VISTA TOWNSHIP TAX ASSESSOR.

REVISED BY ALEXANDER M. CHURCHILL ASSOC.-FEB.'96

TAX MAP
TOWNSHIP OF BUENA VISTA

ATLANTIC COUNTY, NEW JERSEY

SCALE: 1" = 200' DATE: JANUARY 1989

CHRIS R. REHMANN

PROFESSIONAL ENGINEER & LAND SURVEYOR
NEW JERSEY LICENSE NO. 17113

150 SO. WHITE HORSE PIKE
HAMMONTON, NEW JERSEY 08037

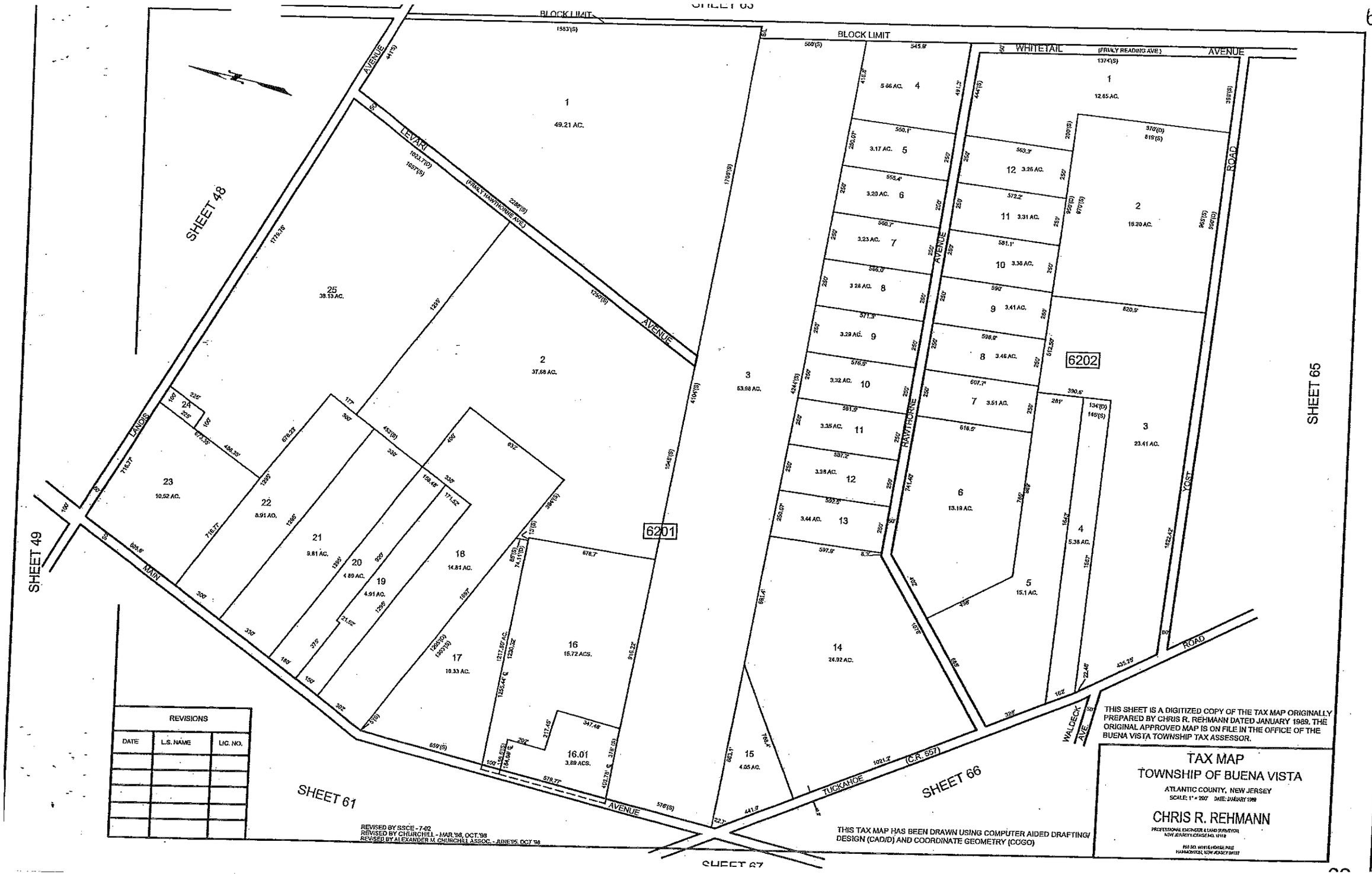
SHEET 63
BLOCK LIMIT
WHITETAIL AVENUE
(FRMLY READING AVE.)
LEVARI AVENUE
(FRMLY HAWTHORNE AVE.)
LANDIS AVENUE
MAIN AVENUE
HAWTHORNE AVENUE
YOST ROAD
WALDECK AVE.
TUCKAHOE AVENUE
(C.R. 557)
SHEET 48
SHEET 49
SHEET 61
SHEET 65
SHEET 66
SHEET 67
6201
6202
1 49.21 AC.
2 37.68 AC.
3 53.98 AC.
4 5.66 AC.
5 3.17 AC.
6 3.20 AC.
7 3.23 AC.
8 3.26 AC.
9 3.29 AC.
10 3.32 AC.
11 3.35 AC.
12 3.38 AC.
13 3.44 AC.
14 24.92 AC.
15 4.05 AC.
16 15.72 ACS.
16.01 3.89 ACS.
17 10.33 AC.
18 14.81 AC.
19 4.91 AC.
20 4.89 AC.
21 9.81 AC.
22 8.91 AC.
23 10.52 AC.
24
25 38.13 AC.
1 12.85 AC.
2 18.20 AC.
3 23.41 AC.
4 5.38 AC.
5 15.1 AC.
6 13.19 AC.
7 3.51 AC.
8 3.46 AC.
9 3.41 AC.
10 3.38 AC.
11 3.31 AC.
12 3.26 AC.
REVISIONS
DATE
L.S. NAME
LIC. NO.
REVISED BY SSCE - 7-02
REVISED BY CHURCHILL - MAR.'98, OCT.'98
REVISED BY ALEXANDER M. CHURCHILL ASSOC. - JUNE'95, OCT '98
THIS TAX MAP HAS BEEN DRAWN USING COMPUTER AIDED DRAFTING/ DESIGN (CAD/D) AND COORDINATE GEOMETRY (COGO)
THIS SHEET IS A DIGITIZED COPY OF THE TAX MAP ORIGINALLY PREPARED BY CHRIS R. REHMANN DATED JANUARY 1989. THE ORIGINAL APPROVED MAP IS ON FILE IN THE OFFICE OF THE BUENA VISTA TOWNSHIP TAX ASSESSOR.
TAX MAP
TOWNSHIP OF BUENA VISTA
ATLANTIC COUNTY, NEW JERSEY
SCALE: 1" = 200' DATE: JANUARY 1989
CHRIS R. REHMANN

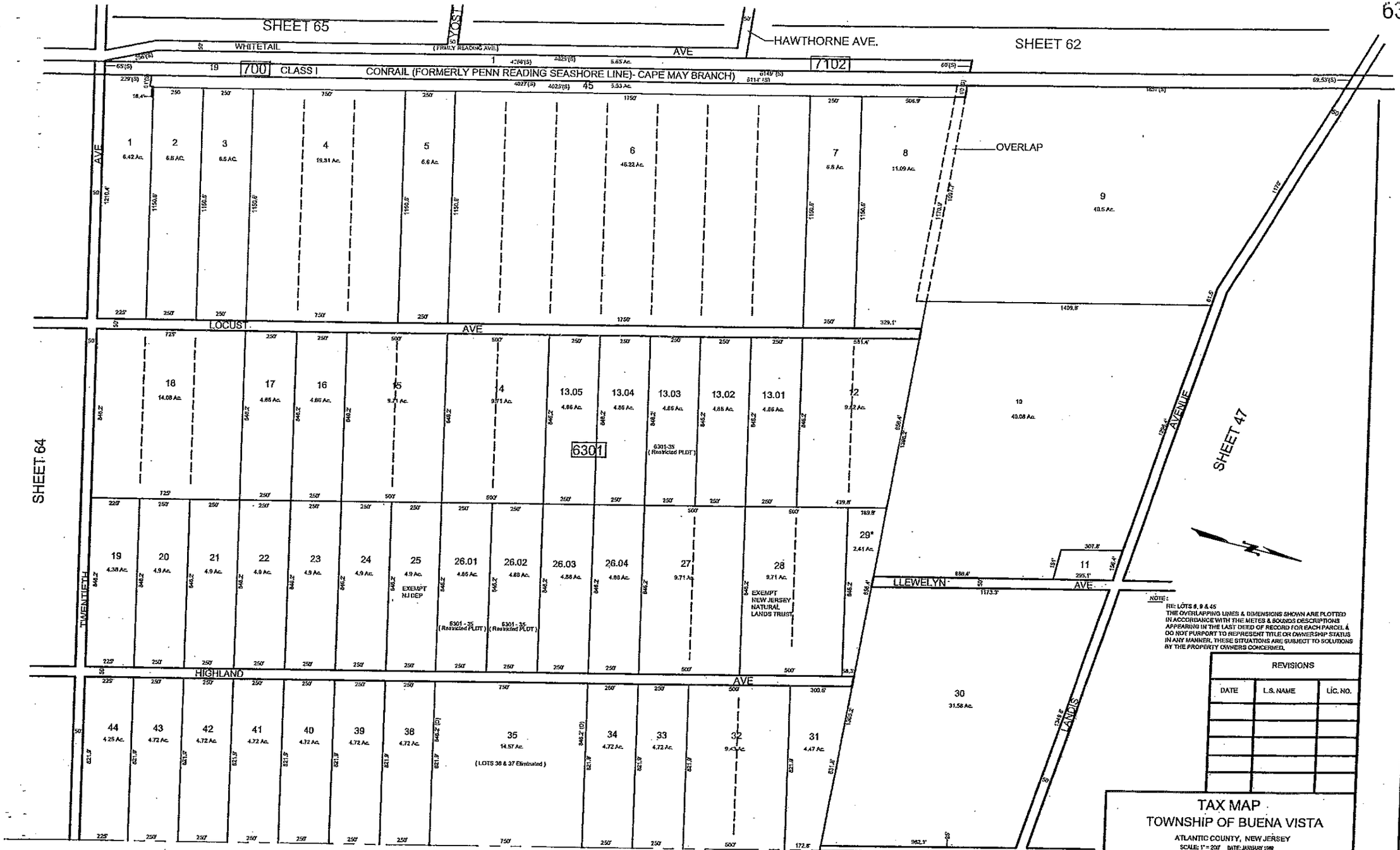
SHEET 65
SHEET 62
SHEET 64
SHEET 47
WHITETAIL AVE
(FRAILY READING AVE)
YOST
HAWTHORNE AVE.
CONRAIL (FORMERLY PENN READING SEASHORE LINE)- CAPE MAY BRANCH)
CLASS I
700
7102
OVERLAP
LOCUST AVE
6301
HIGHLAND AVE
LLEWELYN AVE
RICHLAND AVENUE
LANDIS AVENUE
TWENTIETH AVE
(LOTS 38 & 37 Eliminated)
EXEMPT NJ DEP
EXEMPT NEW JERSEY NATURAL LANDS TRUST
P L D T = PINELANDS DENSITY TRANSFER
HAMILTON TOWNSHIP
ATLANTIC COUNTY
* = EXEMPT-BUENA VISTA TOWNSHIP
THIS TAX MAP HAS BEEN DRAWN USING COMPUTER AIDED DRAFTING/ DESIGN (CAD/D) AND COORDINATE GEOMETRY (COGO)
REVISED BY CHURCHILL - OCT.'98, JAN.1999
THIS SHEET IS A DIGITIZED COPY OF THE TAX MAP ORIGINALLY PREPARED BY CHRIS R. REHMANN DATED JANUARY 1989. THE ORIGINAL APPROVED MAP IS ON FILE IN THE OFFICE OF THE BUENA VISTA TOWNSHIP TAX ASSESSOR.
NOTE:
RE: LOTS 8, 9 & 45
THE OVERLAPPING LINES & DIMENSIONS SHOWN ARE PLOTTED IN ACCORDANCE WITH THE METES & BOUNDS DESCRIPTIONS APPEARING IN THE LAST DEED OF RECORD FOR EACH PARCEL & DO NOT PURPORT TO REPRESENT TITLE OR OWNERSHIP STATUS IN ANY MANNER. THESE SITUATIONS ARE SUBJECT TO SOLUTIONS BY THE PROPERTY OWNERS CONCERNED.
REVISIONS
DATE
L.S. NAME
LIC. NO.
TAX MAP
TOWNSHIP OF BUENA VISTA
ATLANTIC COUNTY, NEW JERSEY
SCALE: 1" = 200' DATE: JANUARY 1989
CHRIS R. REHMANN
PROFESSIONAL ENGINEER & LAND SURVEYOR
NEW JERSEY LICENSE NO. 12119
800 SO WHITE HORSE PIKE
HAMMONTON, NEW JERSEY 08037

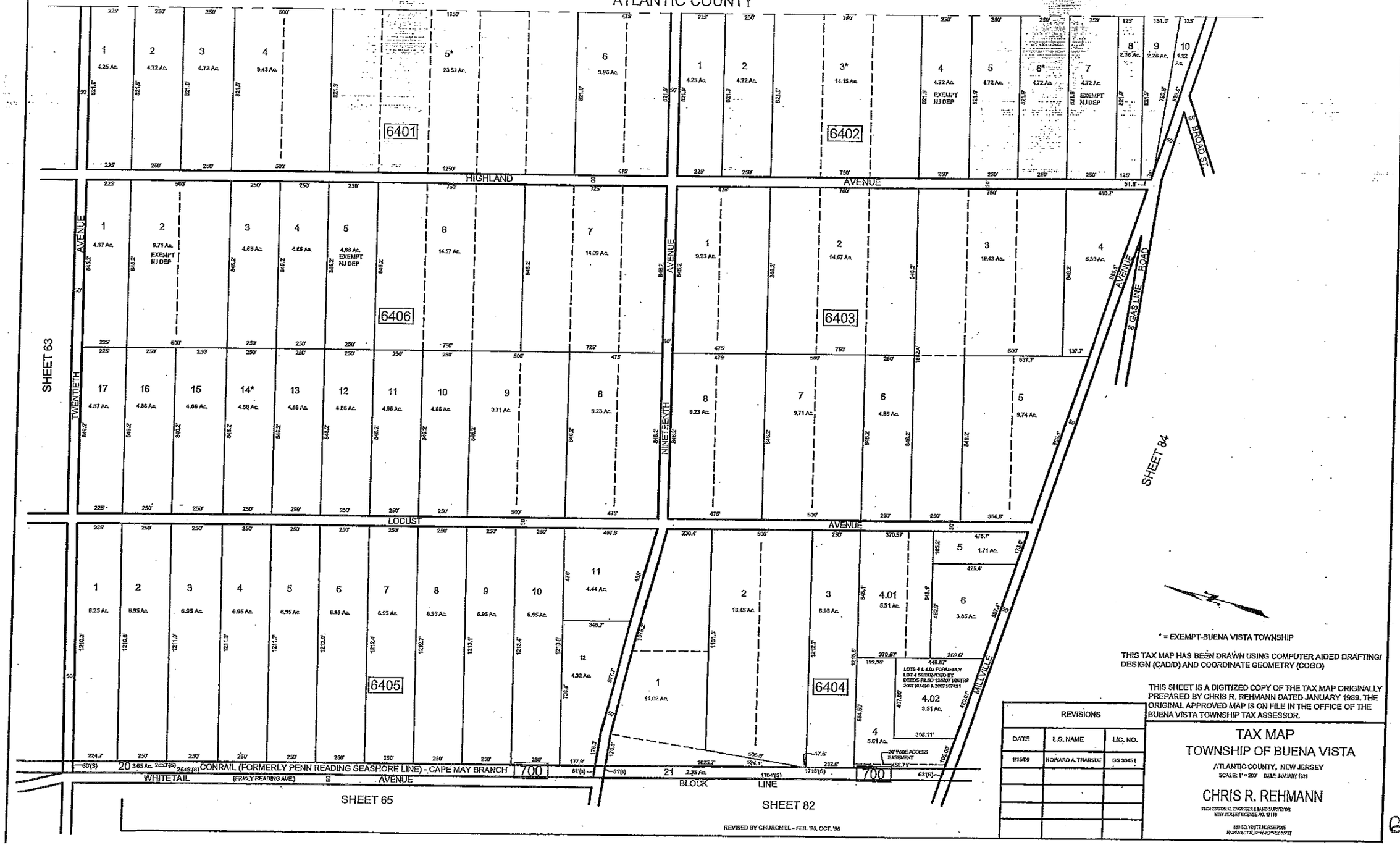
HAMILTON TOWNSHIP
ATLANTIC COUNTY
HIGHLAND AVENUE
LOCUST AVENUE
TWENTIETH AVENUE
NINETEENTH AVENUE
BROAD ST
GAS LINE ROAD
MILLVILLE AVENUE
WHITETAIL AVENUE
BLOCK LINE
CONRAIL (FORMERLY PENN READING SEASHORE LINE) - CAPE MAY BRANCH
(FRMLY READING AVE)
SHEET 63
SHEET 65
SHEET 82
SHEET 84
6401
6402
6403
6404
6405
6406
700
* = EXEMPT-BUENA VISTA TOWNSHIP
THIS TAX MAP HAS BEEN DRAWN USING COMPUTER AIDED DRAFTING/ DESIGN (CAD/D) AND COORDINATE GEOMETRY (COGO)
THIS SHEET IS A DIGITIZED COPY OF THE TAX MAP ORIGINALLY PREPARED BY CHRIS R. REHMANN DATED JANUARY 1989. THE ORIGINAL APPROVED MAP IS ON FILE IN THE OFFICE OF THE BUENA VISTA TOWNSHIP TAX ASSESSOR.
REVISIONS
DATE
L.S. NAME
LIC. NO.
1/15/09
HOWARD A. TRANSUE
GS 33451
TAX MAP
TOWNSHIP OF BUENA VISTA
ATLANTIC COUNTY, NEW JERSEY
CHRIS R. REHMANN
REVISED BY CHURCHILL - FEB. '95, OCT. '98

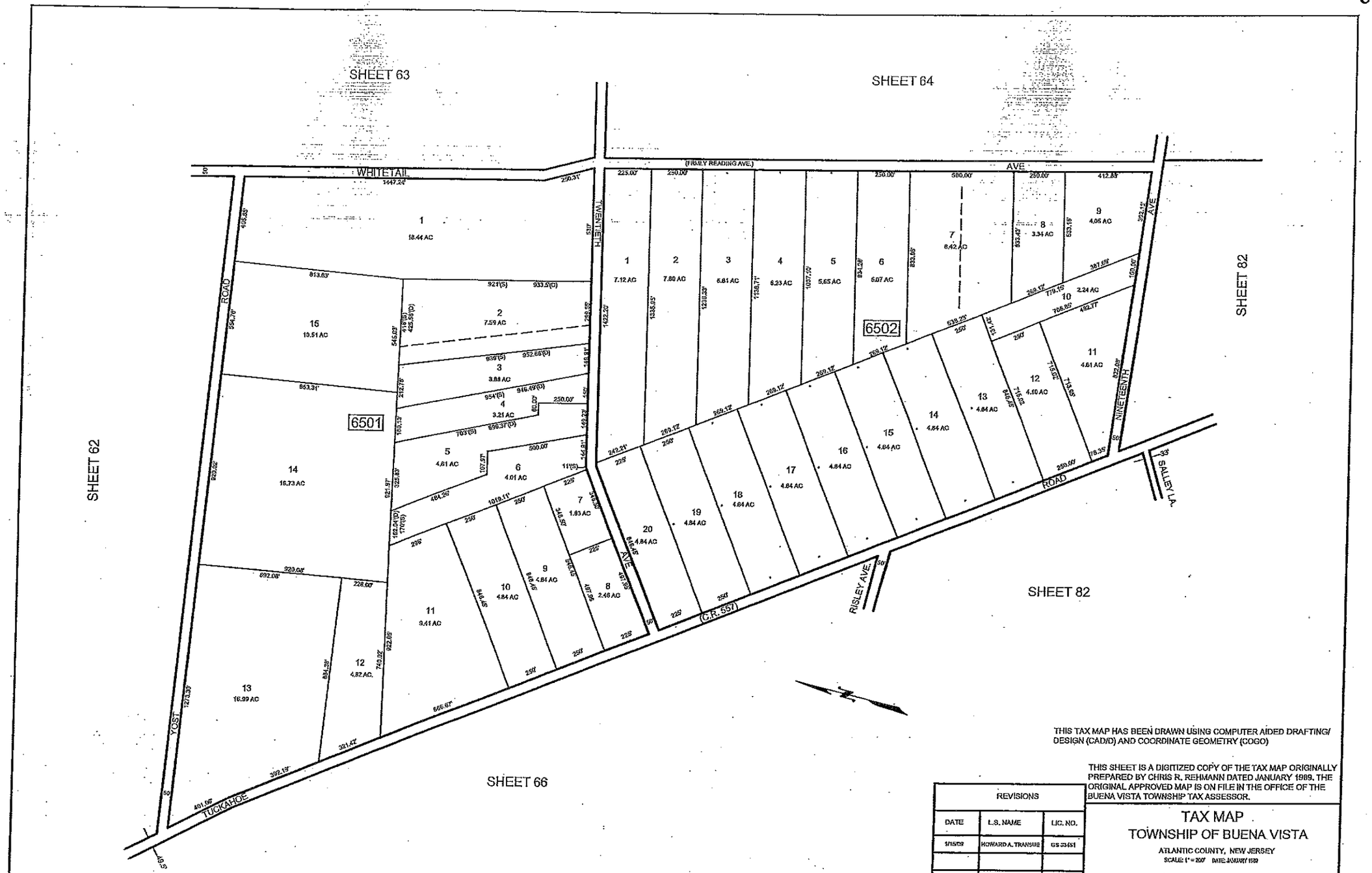

THIS TAX MAP HAS BEEN DRAWN USING COMPUTER AIDED DRAFTING/ DESIGN (CAD/D) AND COORDINATE GEOMETRY (COGO)

THIS SHEET IS A DIGITIZED COPY OF THE TAX MAP ORIGINALLY PREPARED BY CHRIS R. REHMANN DATED JANUARY 1989. THE ORIGINAL APPROVED MAP IS ON FILE IN THE OFFICE OF THE BUENA VISTA TOWNSHIP TAX ASSESSOR.

REVISIONS		
DATE	L.S. NAME	LIC. NO.
1/15/09	HOWARD A. TRANSUE	GS 33451

TAX MAP
TOWNSHIP OF BUENA VISTA

ATLANTIC COUNTY, NEW JERSEY

SCALE: 1" = 200' DATE: JANUARY 1989

CHRIS R. REHMANN
PROFESSIONAL ENGINEER & LAND SURVEYOR
NEW JERSEY LICENSE NO. 17119
459 NO. WHITE HORSE PIKE
HAMMONTON, NEW JERSEY 08037

REVISED BY CHURCHILL - OCT.'98

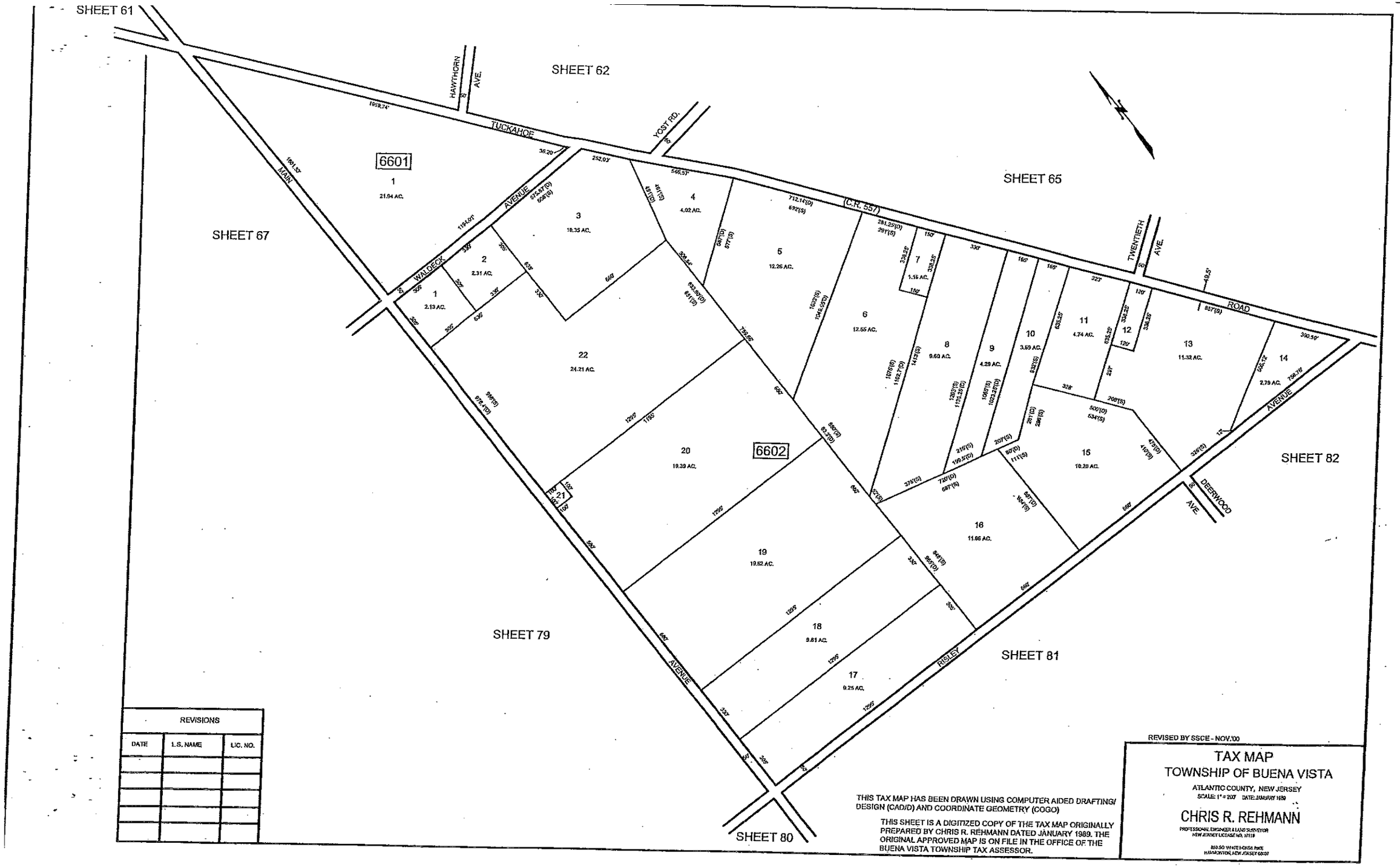
SHEET 61
SHEET 62
SHEET 65
SHEET 67
SHEET 79
SHEET 80
SHEET 81
SHEET 82
HAWTHORN AVE.
TUCKAHOE
YOST RD.
(C.R. 557)
MAIN
AVENUE
WALDECK
TWENTIETH AVE.
ROAD
AVENUE
DEERWOOD AVE.
RISLEY
AVENUE
6601
6602
1
21.94 AC.
2
2.31 AC.
3
10.35 AC.
4
4.02 AC.
5
12.26 AC.
6
12.55 AC.
7
1.16 AC.
8
9.60 AC.
9
4.29 AC.
10
3.69 AC.
11
4.74 AC.
12
13
11.32 AC.
14
2.79 AC.
15
10.29 AC.
16
11.66 AC.
17
9.25 AC.
18
9.81 AC.
19
19.52 AC.
20
19.39 AC.
21
22
24.21 AC.
REVISIONS
DATE
L.S. NAME
LIC. NO.
REVISED BY SSCE - NOV.'00
TAX MAP
TOWNSHIP OF BUENA VISTA
ATLANTIC COUNTY, NEW JERSEY
SCALE: 1" = 200' DATE: JANUARY 1989
CHRIS R. REHMANN
PROFESSIONAL ENGINEER & LAND SURVEYOR
NEW JERSEY LICENSE NO. 17119
THIS TAX MAP HAS BEEN DRAWN USING COMPUTER AIDED DRAFTING/ DESIGN (CAD/D) AND COORDINATE GEOMETRY (COGO)
THIS SHEET IS A DIGITIZED COPY OF THE TAX MAP ORIGINALLY PREPARED BY CHRIS R. REHMANN DATED JANUARY 1989. THE ORIGINAL APPROVED MAP IS ON FILE IN THE OFFICE OF THE BUENA VISTA TOWNSHIP TAX ASSESSOR.

REVISIONS		
DATE	L.S. NAME	LIC. NO.

REV. 10/28/92
REV. 12/11/92

* = EXEMPT-BUENA VISTA TOWNSHIP

THIS TAX MAP HAS BEEN DRAWN USING COMPUTER AIDED DRAFTING/ DESIGN (CAD/D) AND COORDINATE GEOMETRY (COGO)

THIS SHEET IS A DIGITIZED COPY OF THE TAX MAP ORIGINALLY PREPARED BY CHRIS R. REHMANN DATED JANUARY 1989. THE ORIGINAL APPROVED MAP IS ON FILE IN THE OFFICE OF THE BUENA VISTA TOWNSHIP TAX ASSESSOR.

TAX MAP
TOWNSHIP OF BUENA VISTA

ATLANTIC COUNTY, NEW JERSEY
SCALE: 1" = 200' DATE: JANUARY 1989

CHRIS R. REHMANN
PROFESSIONAL ENGINEER & LAND SURVEYOR
NEW JERSEY LICENSE NO. 17119

68

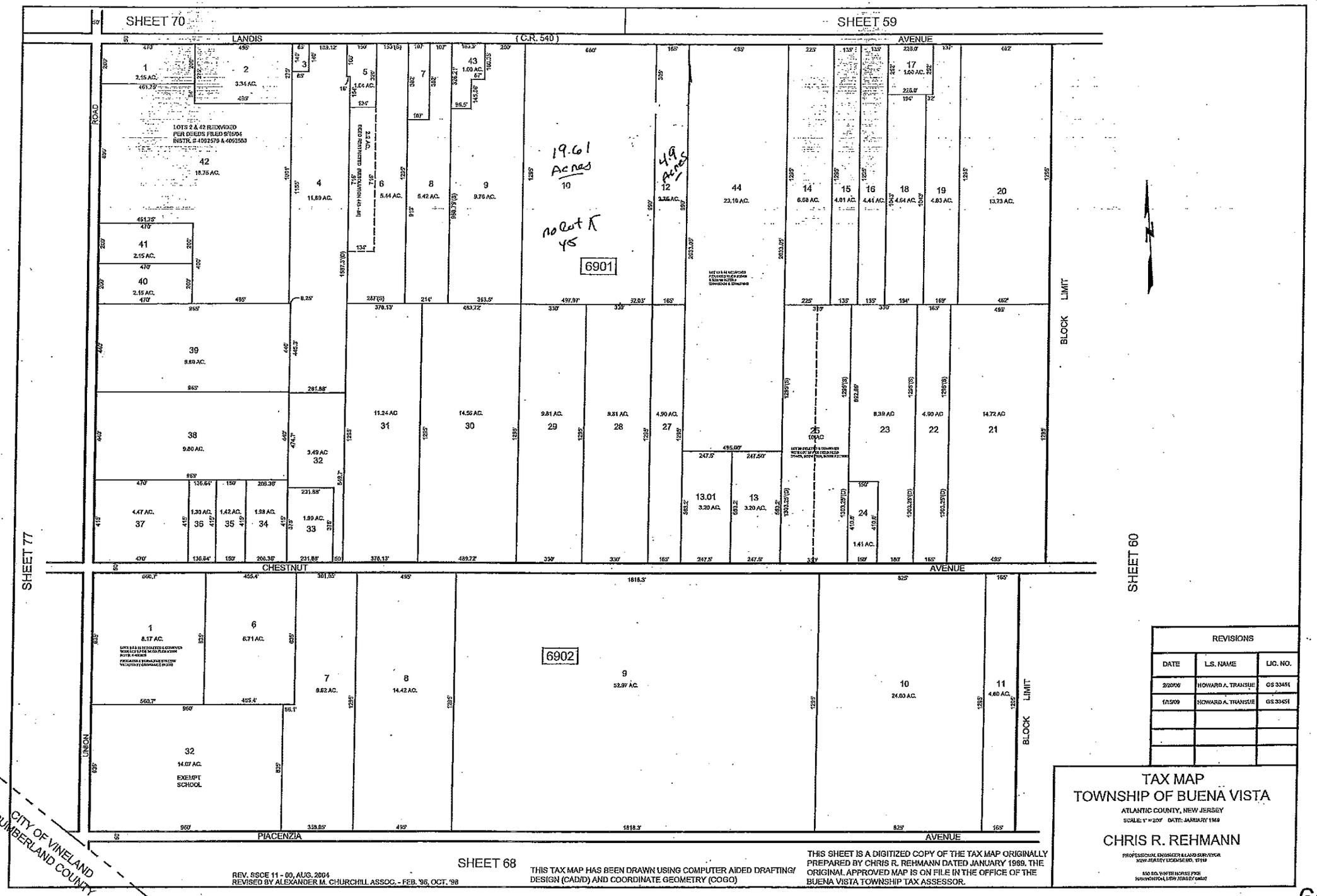

REV. SSCE 11 - 00, AUG. 2004
REVISED BY ALEXANDER M. CHURCHILL ASSOC. - FEB. '96, OCT. '98

THIS TAX MAP HAS BEEN DRAWN USING COMPUTER AIDED DRAFTING/ DESIGN (CAD/D) AND COORDINATE GEOMETRY (COGO)

THIS SHEET IS A DIGITIZED COPY OF THE TAX MAP ORIGINALLY PREPARED BY CHRIS R. REHMANN DATED JANUARY 1989. THE ORIGINAL APPROVED MAP IS ON FILE IN THE OFFICE OF THE BUENA VISTA TOWNSHIP TAX ASSESSOR.

REVISIONS		
DATE	L.S. NAME	LIC. NO.
2/20/06	HOWARD A. TRANSUE	GS 33451
1/1/09	HOWARD A. TRANSUE	GS 33451

TAX MAP
TOWNSHIP OF BUENA VISTA

ATLANTIC COUNTY, NEW JERSEY

SCALE: 1" = 200' DATE: JANUARY 1989

CHRIS R. REHMANN

PROFESSIONAL ENGINEER & LAND SURVEYOR
NEW JERSEY LICENSE NO. 17119

150 NO. WHITE HORSE PIKE
HAMMONTON, NEW JERSEY 08037

REVISED: 6/4/93
REVISED: 10/28/92
REV. 12/12/93

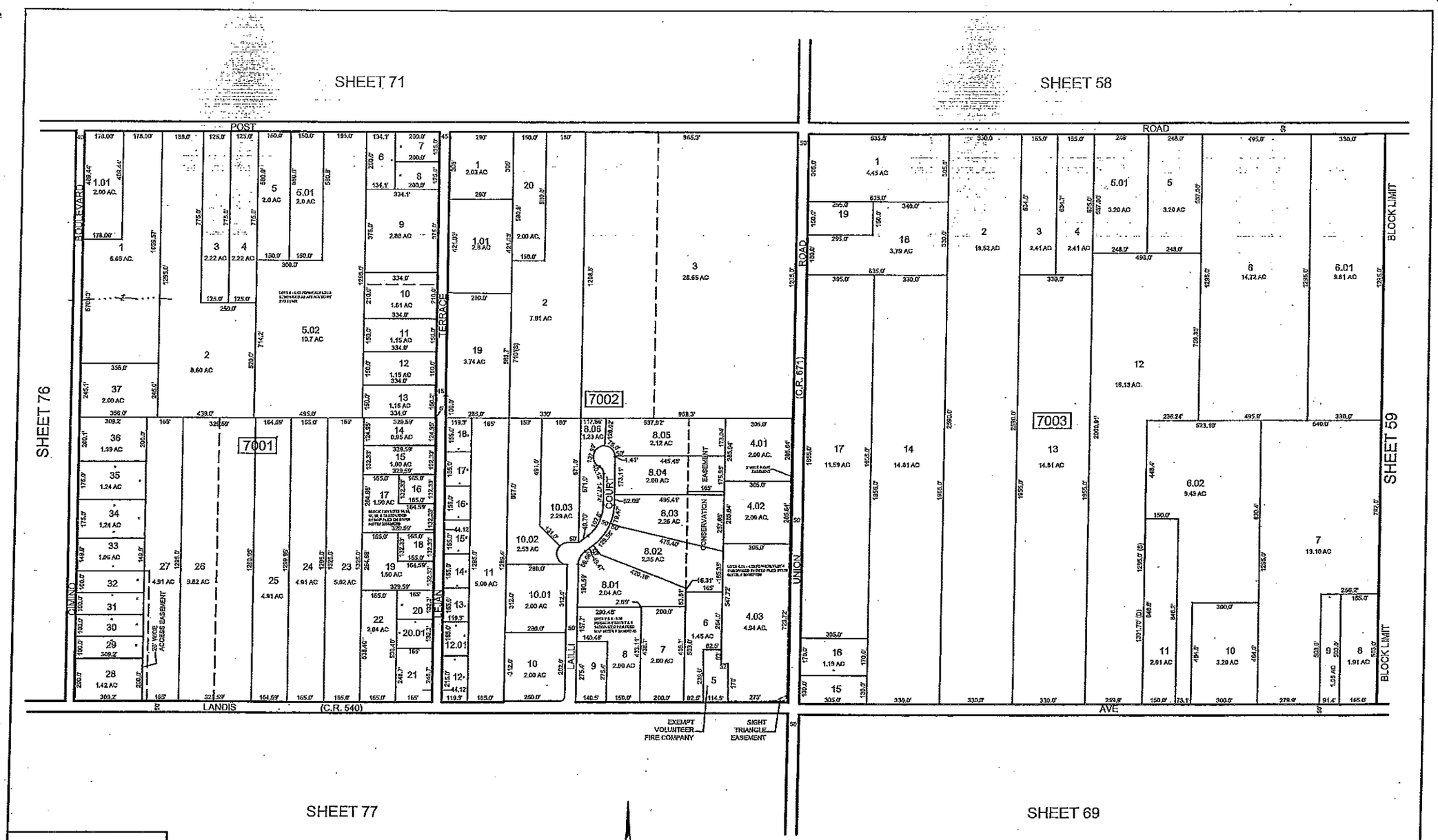

REVISIONS		
DATE	L.S. NAME	LIC. NO.
1/15/09	HOWARD A. TRANSUE	GS 33451

REV. SSCE 11-00, AUG. 2004
REVISED BY CHURCHILL - JAN. '97, FEB. '98

THIS TAX MAP HAS BEEN DRAWN USING COMPUTER AIDED DRAFTING/ DESIGN (CAD/D) AND COORDINATE GEOMETRY (COGO)

THIS SHEET IS A DIGITIZED COPY OF THE TAX MAP ORIGINALLY PREPARED BY CHRIS R. REHMANN DATED JANUARY 1989. THE ORIGINAL APPROVED MAP IS ON FILE IN THE OFFICE OF THE BUENA VISTA TOWNSHIP TAX ASSESSOR.

TAX MAP
TOWNSHIP OF BUENA VISTA

ATLANTIC COUNTY, NEW JERSEY

SCALE: 1" = 200' DATE: JANUARY 1989

CHRIS R. REHMANN

PROFESSIONAL ENGINEER & LAND SURVEYOR
NEW JERSEY LICENSE NO. 12119

659 SO. WHITE HORSE PIKE
HAMMONTON, NEW JERSEY 08037

REVISED: 12/13/93
REV. 1-6-95

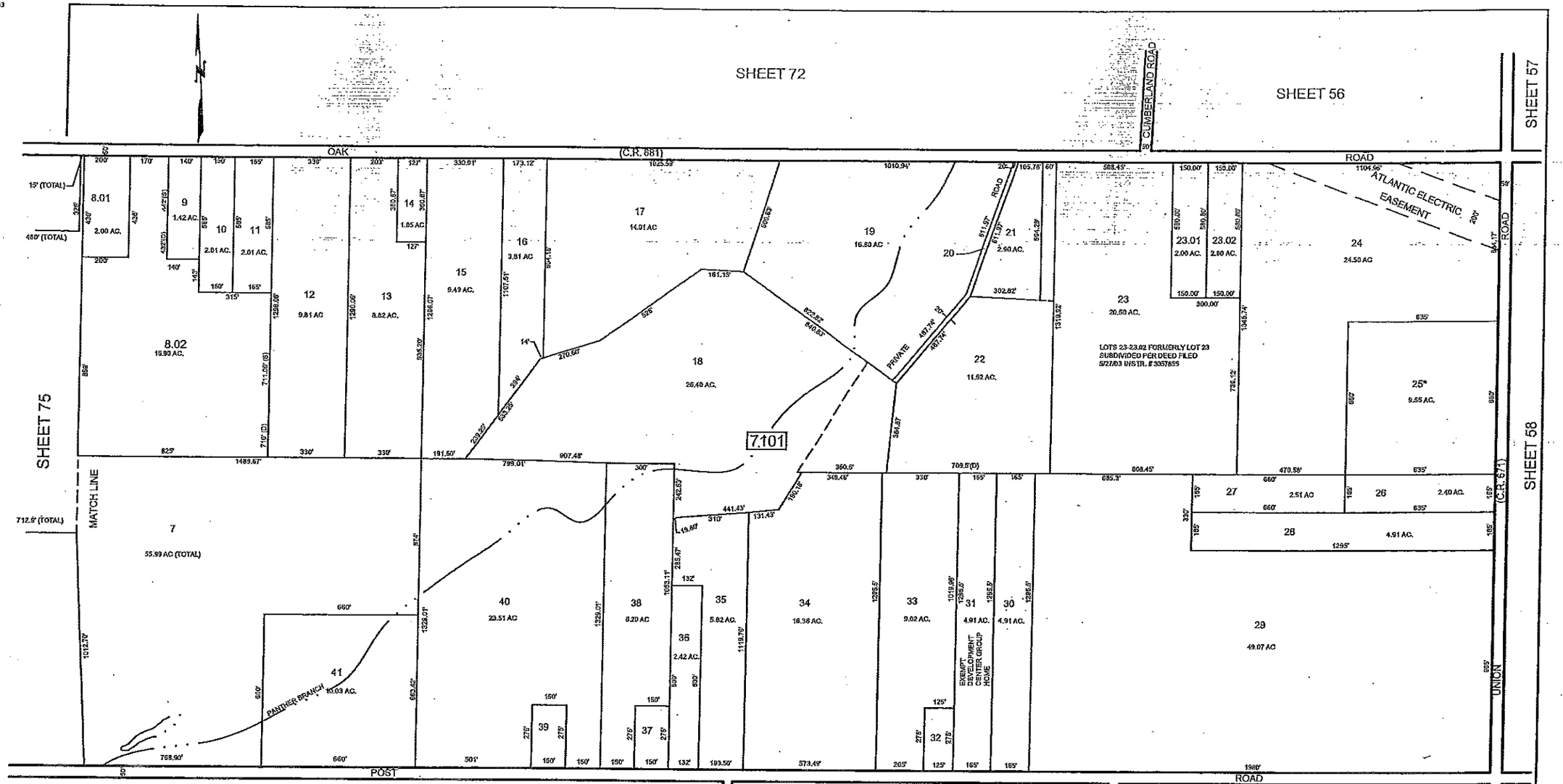

REVISIONS		
DATE	L.S. NAME	LIC. NO.
1/15/09	HOWARD A. TRANSUE	GS 33451

* = EXEMPT-BUENA VISTA TOWNSHIP

THIS TAX MAP HAS BEEN DRAWN USING COMPUTER AIDED DRAFTING/ DESIGN (CAD/D) AND COORDINATE GEOMETRY (COGO)

THIS SHEET IS A DIGITIZED COPY OF THE TAX MAP ORIGINALLY PREPARED BY CHRIS R. REHMANN DATED JANUARY 1989. THE ORIGINAL APPROVED MAP IS ON FILE IN THE OFFICE OF THE BUENA VISTA TOWNSHIP TAX ASSESSOR.

TAX MAP
TOWNSHIP OF BUENA VISTA

ATLANTIC COUNTY, NEW JERSEY
SCALE: 1" = 200' DATE: JANUARY 1989

CHRIS R. REHMANN
PROFESSIONAL ENGINEER & LAND SURVEYOR
NEW JERSEY LICENSE NO. 11119
850 SO. WHITE HORSE PIKE
HAMMONTON, NEW JERSEY 08037

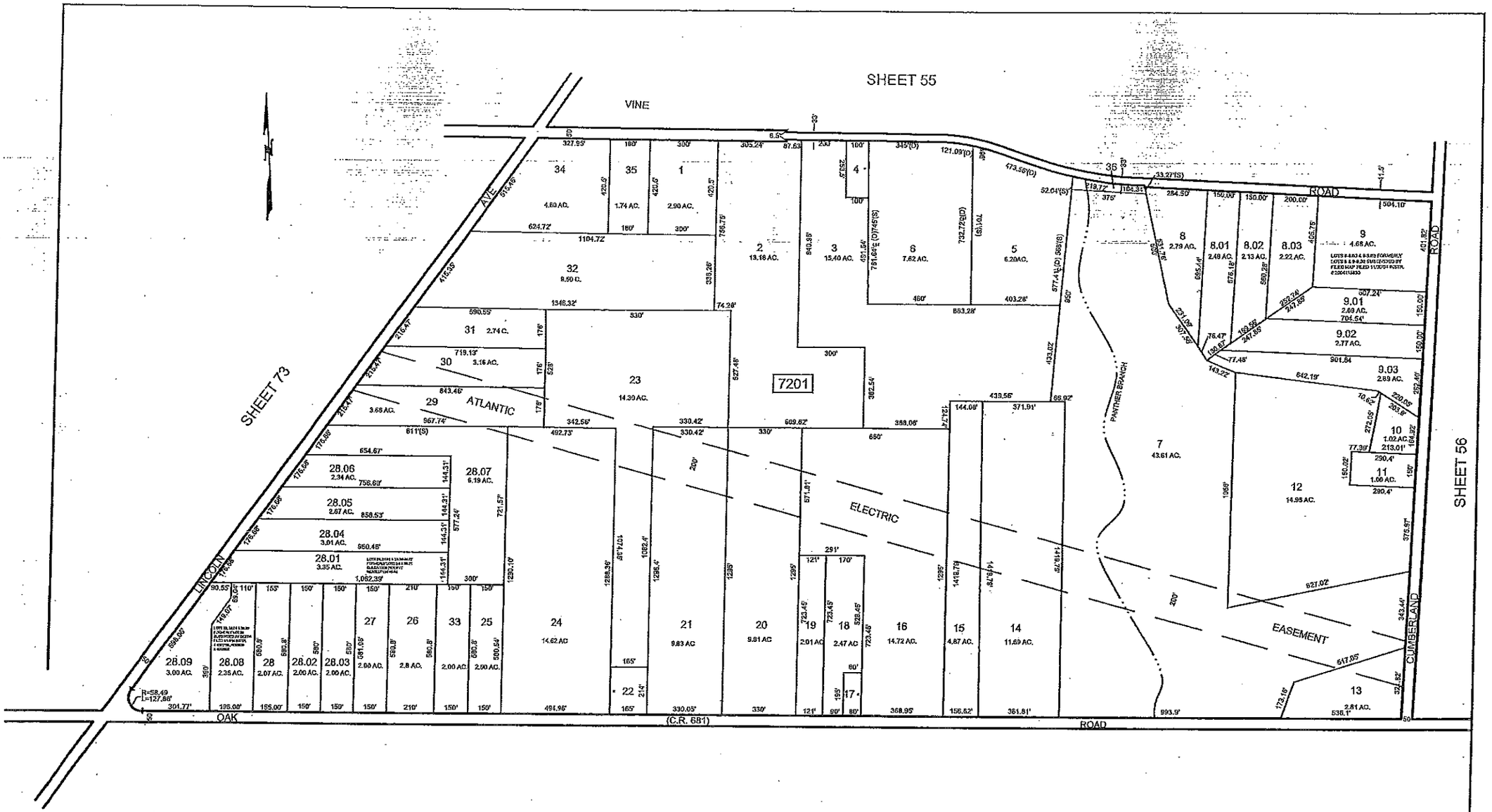

SHEET 75

SHEET 71

REVISIONS		
DATE	L.S. NAME	LIC. NO.
3/30/08	HOWARD A. TRANSUE	GS 33451

REVISED BY SSCE - AUG. 2004
REVISED BY CHURCHILL - FEB. '98 FEB. -1999

THIS TAX MAP HAS BEEN DRAWN USING COMPUTER AIDED DRAFTING/ DESIGN (CAD/D) AND COORDINATE GEOMETRY (COGO)

THIS SHEET IS A DIGITIZED COPY OF THE TAX MAP ORIGINALLY PREPARED BY CHRIS R. REHMANN DATED JANUARY 1989. THE ORIGINAL APPROVED MAP IS ON FILE IN THE OFFICE OF THE BUENA VISTA TOWNSHIP TAX ASSESSOR.

TAX MAP
TOWNSHIP OF BUENA VISTA
ATLANTIC COUNTY, NEW JERSEY
SCALE: 1" = 200' DATE: JANUARY 1989

CHRIS R. REHMANN
PROFESSIONAL ENGINEER & LAND SURVEYOR
NEW JERSEY LICENSE NO. 12119
800 SO. WHITE HORSE PIKE
HAMMONTON, NEW JERSEY 08037

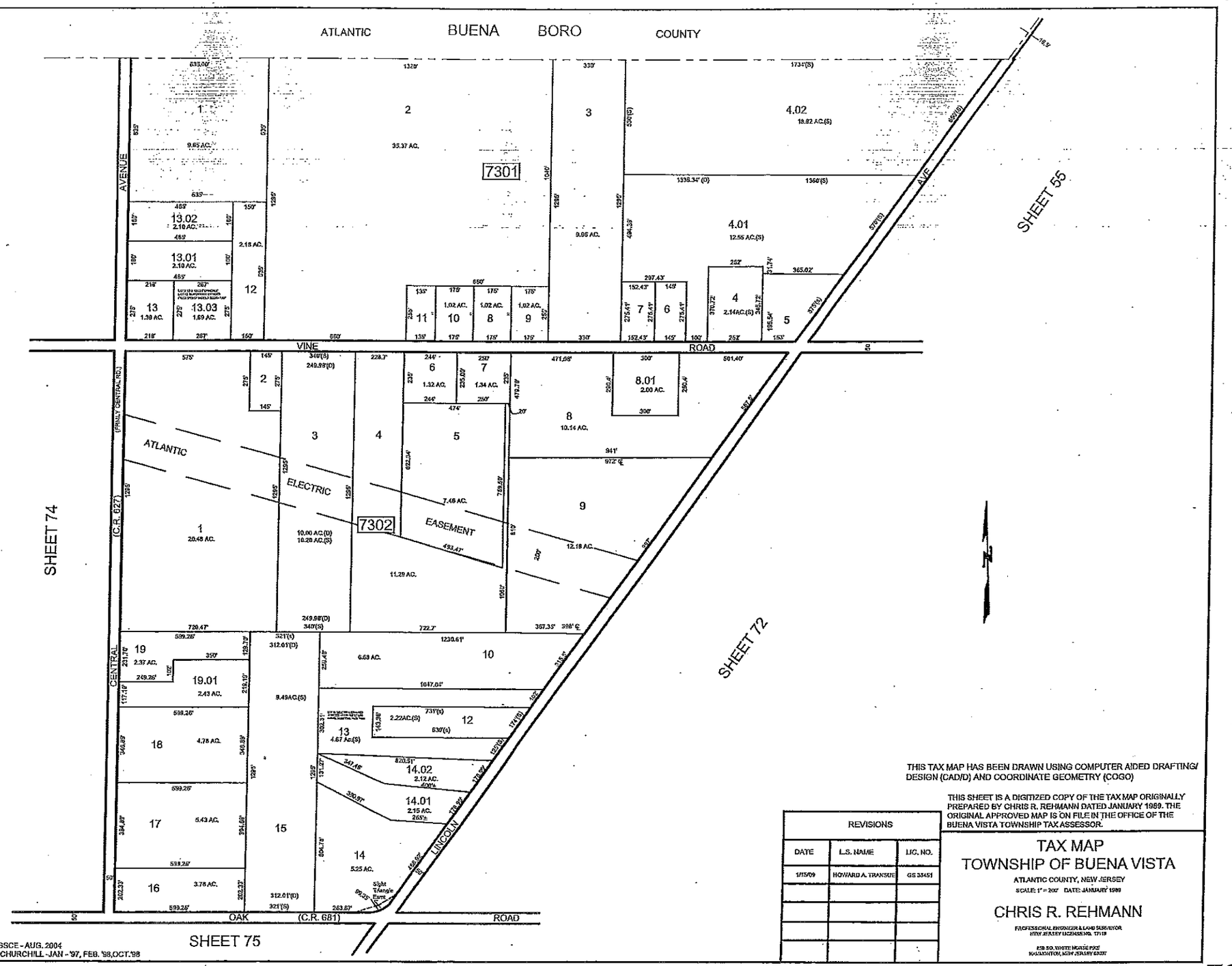

REV 1-6-95

REVISED BY SSCE - AUG. 2004
REVISED BY CHURCHILL -JAN - '97, FEB. '98,OCT.'98

THIS TAX MAP HAS BEEN DRAWN USING COMPUTER AIDED DRAFTING/ DESIGN (CAD/D) AND COORDINATE GEOMETRY (COGO)

THIS SHEET IS A DIGITIZED COPY OF THE TAX MAP ORIGINALLY PREPARED BY CHRIS R. REHMANN DATED JANUARY 1989. THE ORIGINAL APPROVED MAP IS ON FILE IN THE OFFICE OF THE BUENA VISTA TOWNSHIP TAX ASSESSOR.

REVISIONS		
DATE	L.S. NAME	LIC. NO.
1/15/09	HOWARD A. TRANSUE	GS 33451

TAX MAP
TOWNSHIP OF BUENA VISTA

ATLANTIC COUNTY, NEW JERSEY

SCALE: 1" = 200' DATE: JANUARY 1989

CHRIS R. REHMANN

PROFESSIONAL ENGINEER & LAND SURVEYOR
NEW JERSEY LICENSE NO. 17119

250 SO. WHITE HORSE PIKE
HAMMONTON, NEW JERSEY 08037

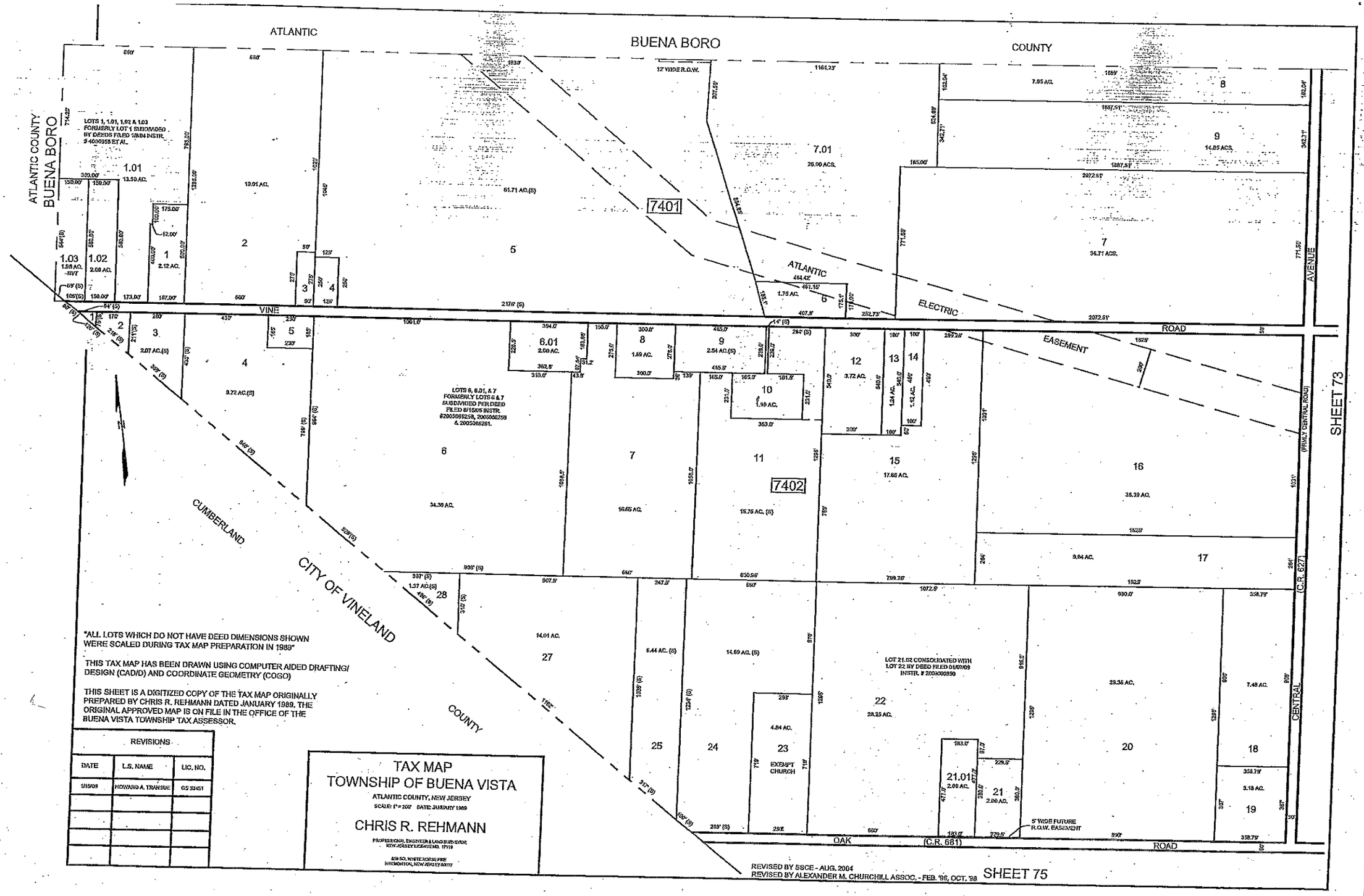

"ALL LOTS WHICH DO NOT HAVE DEED DIMENSIONS SHOWN WERE SCALED DURING TAX MAP PREPARATION IN 1989"

THIS TAX MAP HAS BEEN DRAWN USING COMPUTER AIDED DRAFTING/ DESIGN (CAD/D) AND COORDINATE GEOMETRY (COGO)

THIS SHEET IS A DIGITIZED COPY OF THE TAX MAP ORIGINALLY PREPARED BY CHRIS R. REHMANN DATED JANUARY 1989. THE ORIGINAL APPROVED MAP IS ON FILE IN THE OFFICE OF THE BUENA VISTA TOWNSHIP TAX ASSESSOR.

REVISIONS		
DATE	L.S. NAME	LIC. NO.
1/15/09	HOWARD A. TRANSUE	GS 33451

TAX MAP
TOWNSHIP OF BUENA VISTA
ATLANTIC COUNTY, NEW JERSEY
SCALE: 1" = 200' DATE: JANUARY 1989

CHRIS R. REHMANN
PROFESSIONAL ENGINEER & LAND SURVEYOR
NEW JERSEY LICENSE NO. 17119
859 SO. WHITE HORSE PIKE
HAMMONTON, NEW JERSEY 08037

REVISED BY SSCE - AUG. 2004
REVISED BY ALEXANDER M. CHURCHILL ASSOC. - FEB. '96, OCT. '98

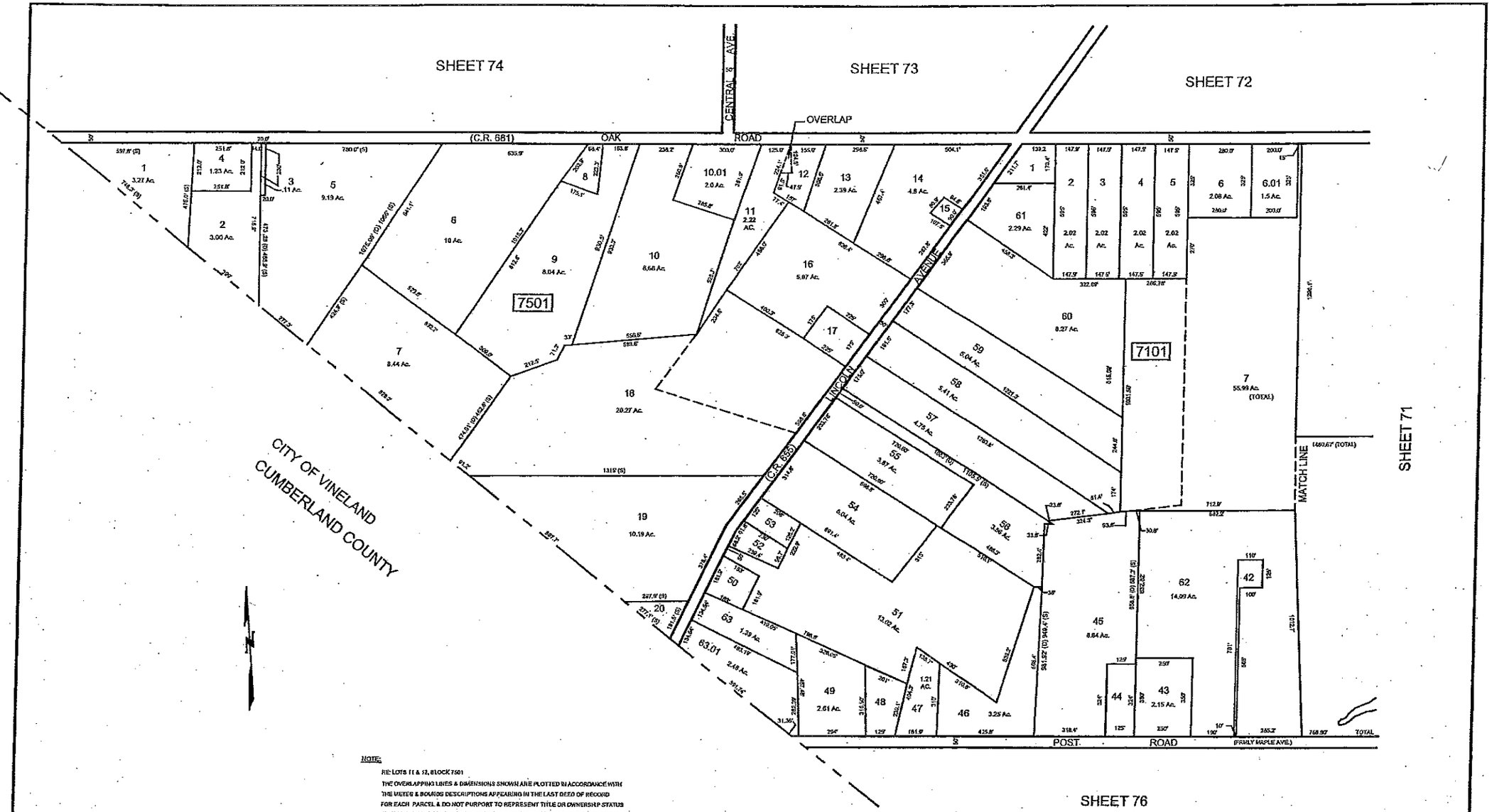

NOTE:

RE: LOTS 11 & 12, BLOCK 7501

THE OVERLAPPING LINES & DIMENSIONS SHOWN ARE PLOTTED IN ACCORDANCE WITH THE METES & BOUNDS DESCRIPTIONS APPEARING IN THE LAST DEED OF RECORD FOR EACH PARCEL & DO NOT PURPORT TO REPRESENT TITLE OR OWNERSHIP STATUS IN ANY MANNER. THESE SITUATIONS ARE SUBJECT TO SOLUTIONS BY THE PROPERTY OWNERS CONCERNED.

"ALL LOTS WHICH DO NOT HAVE DEED DIMENSIONS SHOWN WERE SCALED DURING TAX MAP PREPARATION IN 1989"

THIS TAX MAP HAS BEEN DRAWN USING COMPUTER AIDED DRAFTING/ DESIGN (CAD/D) AND COORDINATE GEOMETRY (COGO)

THIS SHEET IS A DIGITIZED COPY OF THE TAX MAP ORIGINALLY PREPARED BY CHRIS R. REHMANN DATED JANUARY 1989. THE ORIGINAL APPROVED MAP IS ON FILE IN THE OFFICE OF THE BUENA VISTA TOWNSHIP TAX ASSESSOR.

REVISED BY SSCE - AUG. 2004
REVISED BY ALEXANDER M. CHURCHILL ASSOC. -FEB.'96, OCT.'98

REVISIONS		
DATE	L.S. NAME	LIC. NO.

TAX MAP
TOWNSHIP OF BUENA VISTA

ATLANTIC COUNTY, NEW JERSEY

SCALE: 1" = 200' DATE: JANUARY 1989

CHRIS R. REHMANN

PROFESSIONAL ENGINEER & LAND SURVEYOR
NEW JERSEY LICENSE NO. 17119

633 SQ. WHITE HORSE PIKE
HAMMONTON, NEW JERSEY 08037

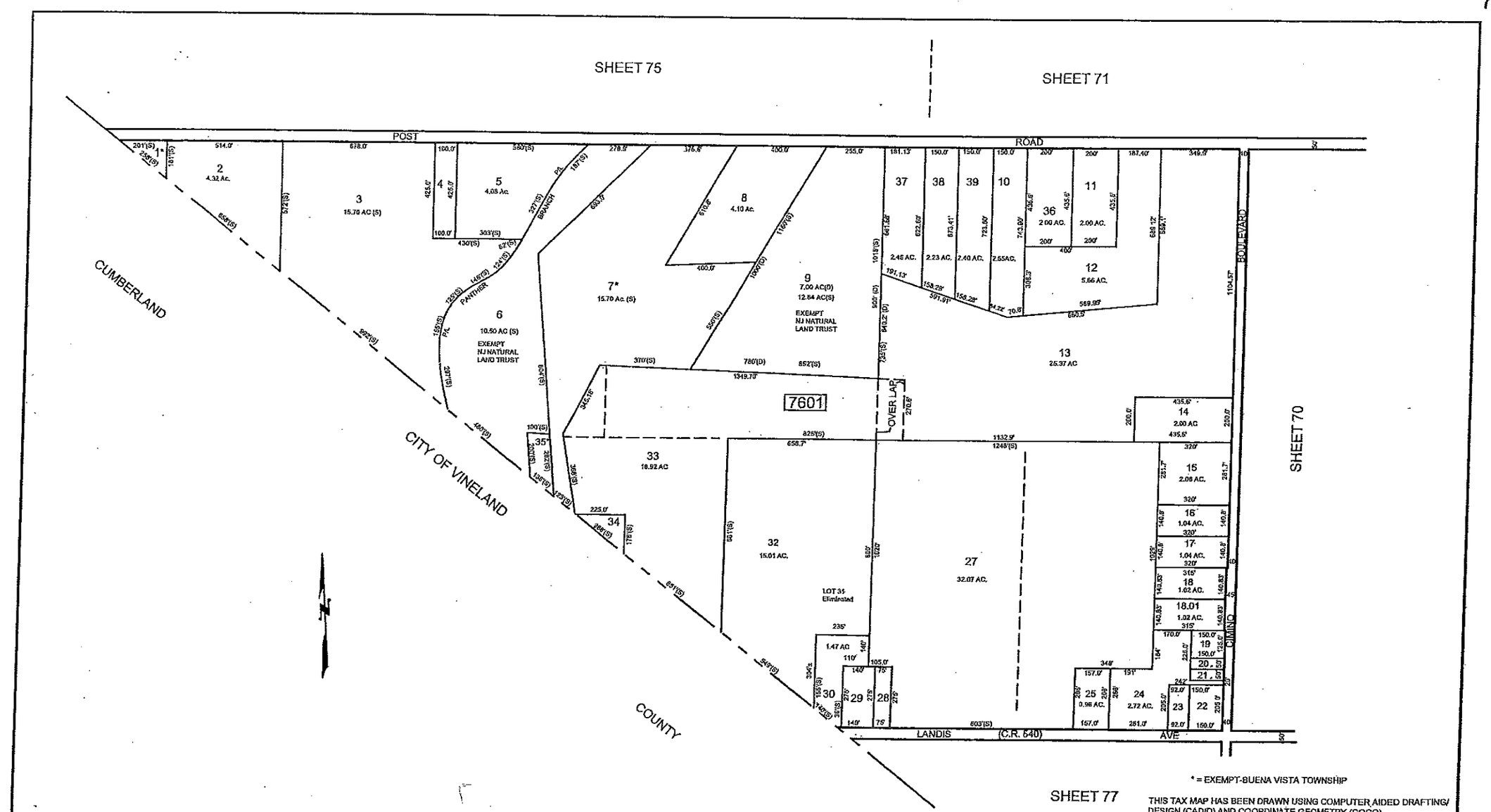

* = EXEMPT-BUENA VISTA TOWNSHIP

THIS TAX MAP HAS BEEN DRAWN USING COMPUTER AIDED DRAFTING/ DESIGN (CAD/D) AND COORDINATE GEOMETRY (COGO)

THIS SHEET IS A DIGITIZED COPY OF THE TAX MAP ORIGINALLY PREPARED BY CHRIS R. REHMANN DATED JANUARY 1989. THE ORIGINAL APPROVED MAP IS ON FILE IN THE OFFICE OF THE BUENA VISTA TOWNSHIP TAX ASSESSOR.

REV. 1-6-95

REVISIONS		
DATE	L.S. NAME	LIC. NO.

REVISED BY CHURCHILL - JAN.'97, FEB.1999

REVISED BY ALEXANDER M. CHURCHILL ASSOC. - JUNE '95

NOTE:

RE: LOTS 13 & 35

THE OVERLAPPING LINES & DIMENSIONS SHOWN ARE PLOTTED IN ACCORDANCE WITH THE METES & BOUNDS DESCRIPTIONS APPEARING IN THE LAST DEED OF RECORD FOR EACH PARCEL & DO NOT PURPORT TO REPRESENT TITLE OR OWNERSHIP STATUS IN ANY MANNER. THESE SITUATIONS ARE SUBJECT TO SOLUTIONS BY THE PROPERTY OWNERS CONCERNED.

TAX MAP
TOWNSHIP OF BUENA VISTA

ATLANTIC COUNTY, NEW JERSEY

SCALE: 1" = 200' DATE: JANUARY 1989

CHRIS R. REHMANN
PROFESSIONAL ENGINEER & LAND SURVEYOR
NEW JERSEY LICENSE NO. 17119
459-50 WHITE HORSE PIKE
HAMMONTON, NEW JERSEY 08037

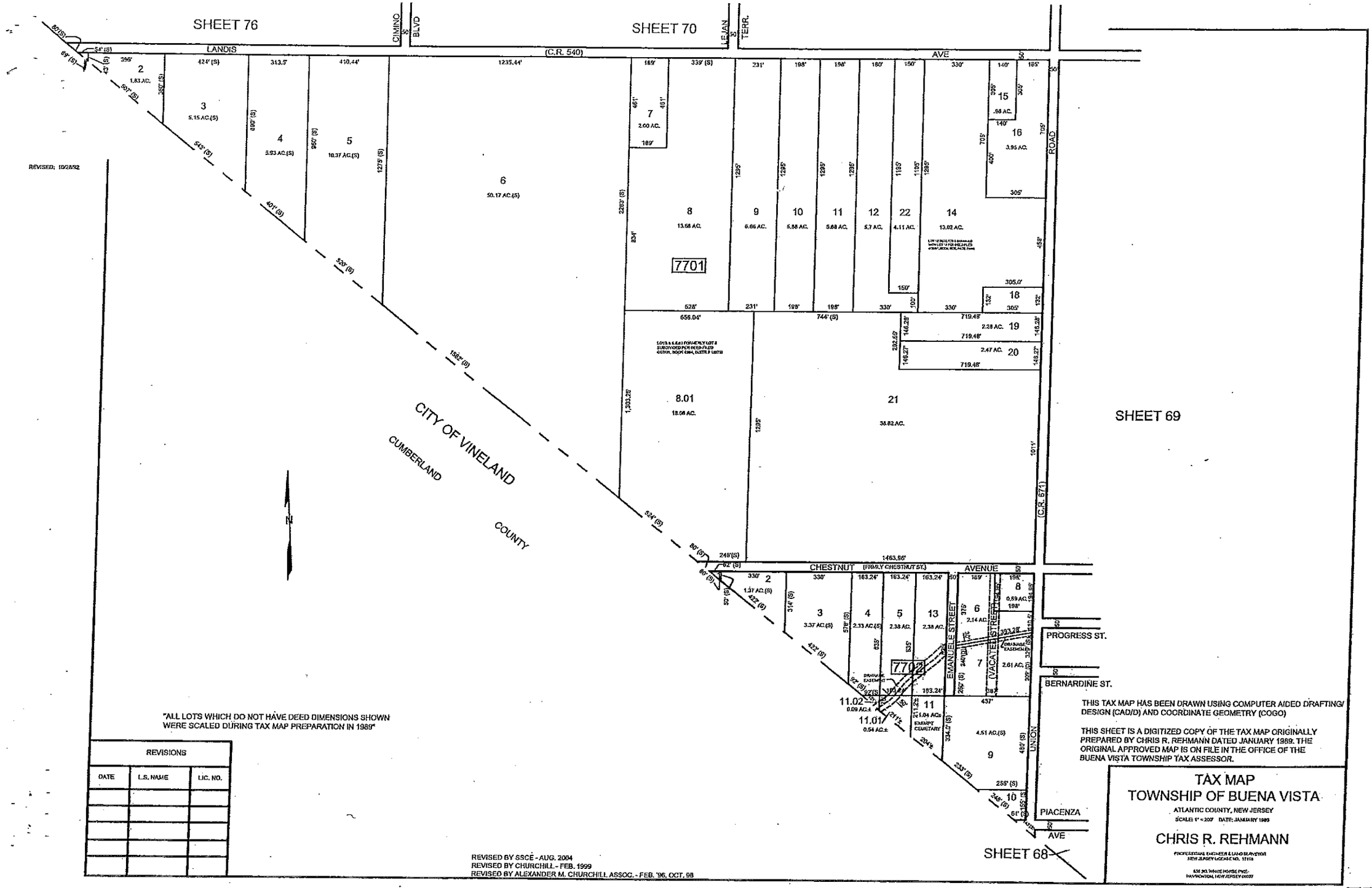
SHEET 76
SHEET 70
SHEET 69
SHEET 68
LANDIS
(C.R. 540)
AVE
CIMINO
BLVD
LEJAN
TERR.
ROAD
(C.R. 671)
CHESTNUT (FRMLY CHESTNUT ST.)
AVENUE
EMANUELE STREET
(VACATED STREET)
PROGRESS ST.
BERNARDINE ST.
UNION
PIACENZA
AVE
CITY OF VINELAND
CUMBERLAND
COUNTY
7701
7702
REVISED: 10/28/92
"ALL LOTS WHICH DO NOT HAVE DEED DIMENSIONS SHOWN WERE SCALED DURING TAX MAP PREPARATION IN 1989"
REVISIONS
DATE
L.S. NAME
LIC. NO.
REVISED BY SSCE - AUG. 2004
REVISED BY CHURCHILL - FEB. 1999
REVISED BY ALEXANDER M. CHURCHILL ASSOC. - FEB. '96, OCT. 98
THIS TAX MAP HAS BEEN DRAWN USING COMPUTER AIDED DRAFTING/ DESIGN (CAD/D) AND COORDINATE GEOMETRY (COGO)
THIS SHEET IS A DIGITIZED COPY OF THE TAX MAP ORIGINALLY PREPARED BY CHRIS R. REHMANN DATED JANUARY 1989. THE ORIGINAL APPROVED MAP IS ON FILE IN THE OFFICE OF THE BUENA VISTA TOWNSHIP TAX ASSESSOR.
TAX MAP
TOWNSHIP OF BUENA VISTA
ATLANTIC COUNTY, NEW JERSEY
SCALE 1" = 200' DATE: JANUARY 1989
CHRIS R. REHMANN

REV 102352

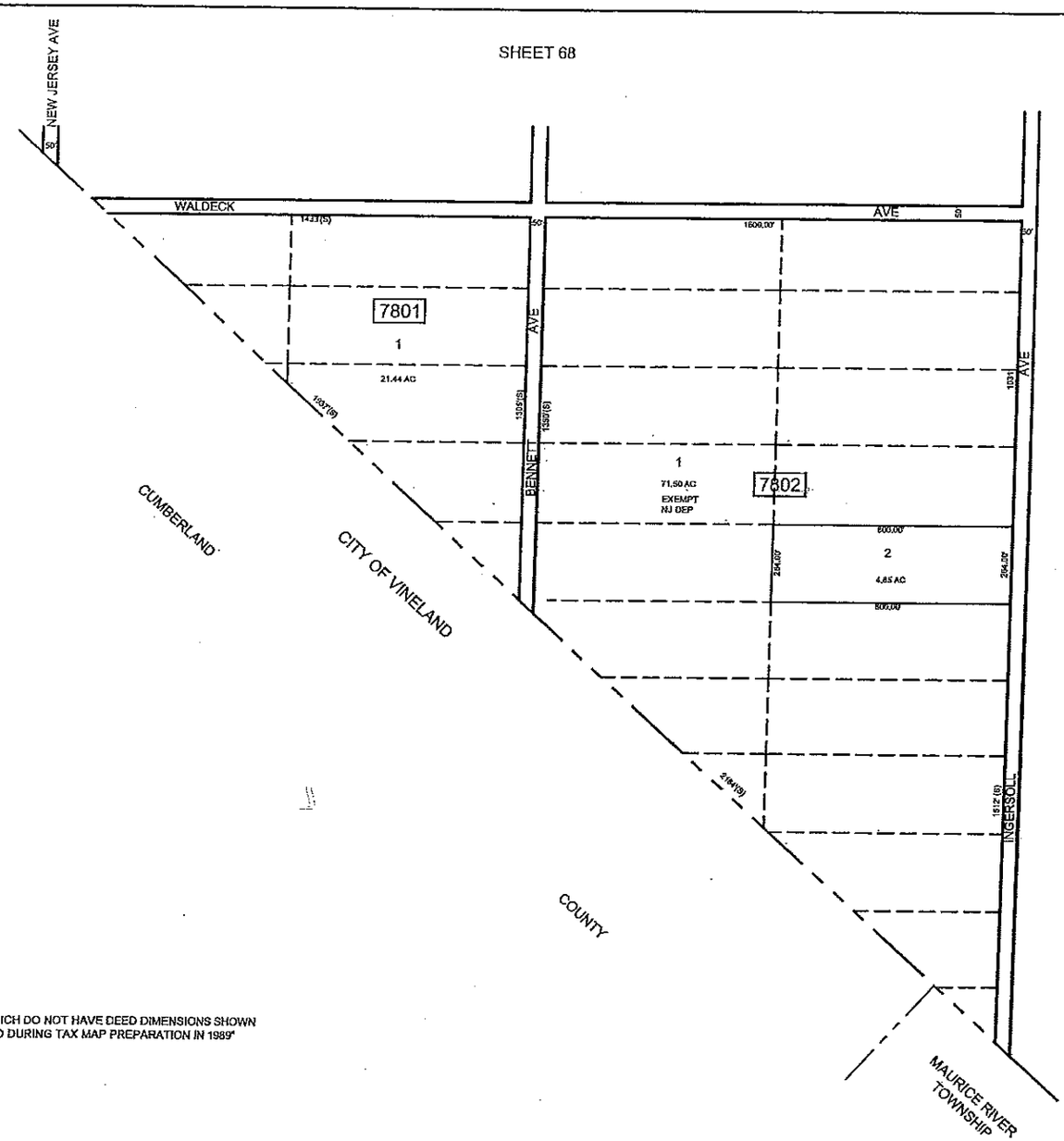

"ALL LOTS WHICH DO NOT HAVE DEED DIMENSIONS SHOWN WERE SCALED DURING TAX MAP PREPARATION IN 1989"

THIS TAX MAP HAS BEEN DRAWN USING COMPUTER AIDED DRAFTING/ DESIGN (CAD/D) AND COORDINATE GEOMETRY (COGO)

THIS SHEET IS A DIGITIZED COPY OF THE TAX MAP ORIGINALLY PREPARED BY CHRIS R. REHMANN DATED JANUARY 1989. THE ORIGINAL APPROVED MAP IS ON FILE IN THE OFFICE OF THE BUENA VISTA TOWNSHIP TAX ASSESSOR.

REVISIONS		
DATE	L.S. NAME	LIC. NO.

TAX MAP
TOWNSHIP OF BUENA VISTA
ATLANTIC COUNTY, NEW JERSEY
SCALE: 1" = 200' DATE: JANUARY 1989

CHRIS R. REHMANN
PROFESSIONAL ENGINEER & LAND SURVEYOR
NEW JERSEY LICENSE NO. 11118
866 BO WHITE HORSE PIKE
HAMMONTON, NEW JERSEY 08037

REVISED: 10-28-92
REV 12-11-92
REV: 1-9-96

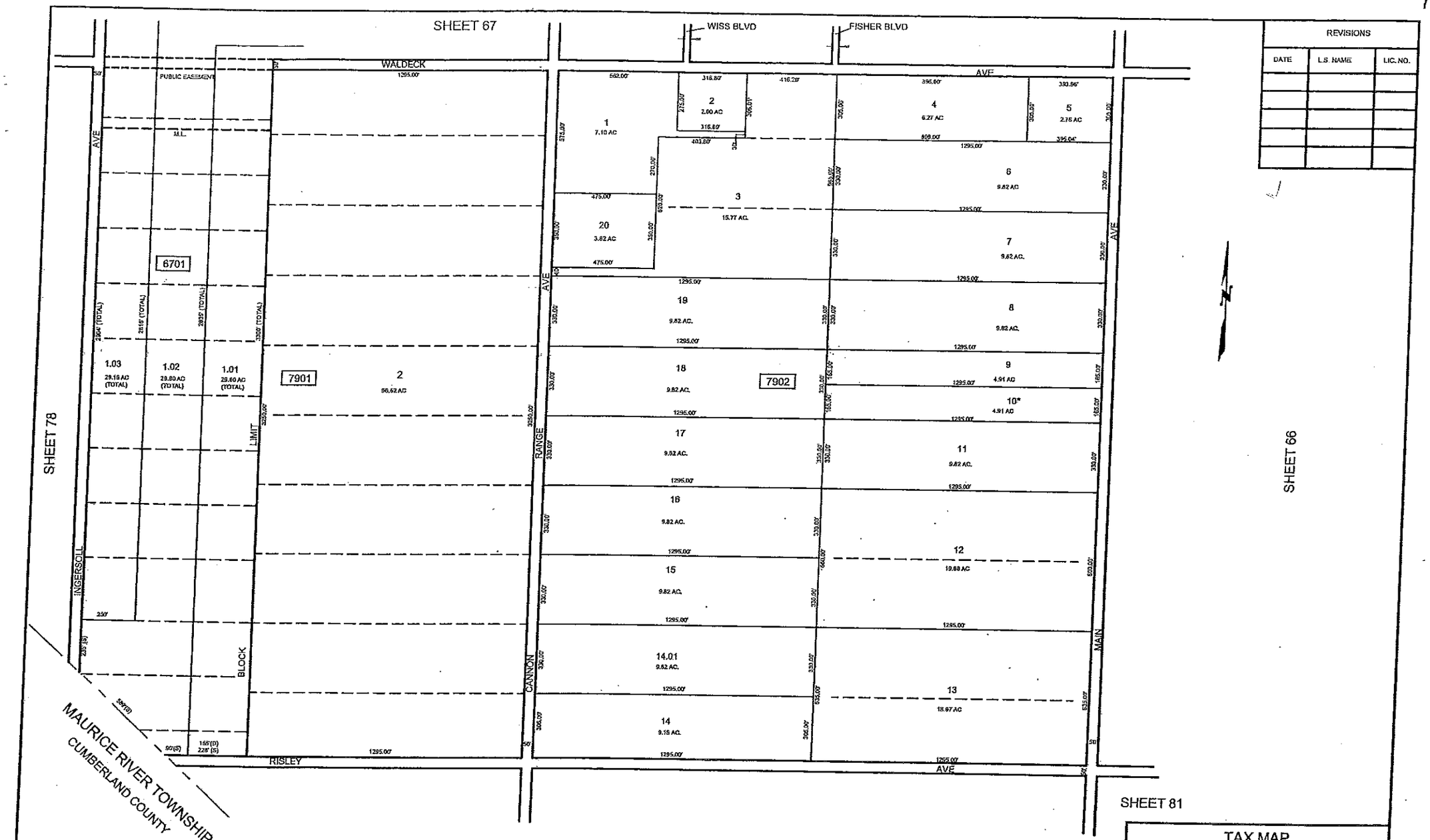

REVISIONS		
DATE	L.S. NAME	LIC. NO.

* = EXEMPT-BUENA VISTA TOWNSHIP

THIS TAX MAP HAS BEEN DRAWN USING COMPUTER AIDED DRAFTING/ DESIGN (CAD/D) AND COORDINATE GEOMETRY (COGO)

THIS SHEET IS A DIGITIZED COPY OF THE TAX MAP ORIGINALLY PREPARED BY CHRIS R. REHMANN DATED JANUARY 1989. THE ORIGINAL APPROVED MAP IS ON FILE IN THE OFFICE OF THE BUENA VISTA TOWNSHIP TAX ASSESSOR.

REVISED BY ALEXANDER M. CHURCHILL ASSOC. - FEB '96

TAX MAP
TOWNSHIP OF BUENA VISTA

ATLANTIC COUNTY, NEW JERSEY
SCALE: 1" = 200' DATE: JANUARY 1989

CHRIS R. REHMANN
PROFESSIONAL ENGINEER & LAND SURVEYOR
NEW JERSEY LICENSE NO. 12113

853-30 WHITEHORSE PIKE
HAMMONTON, NEW JERSEY 08037

REV. 12/13/93

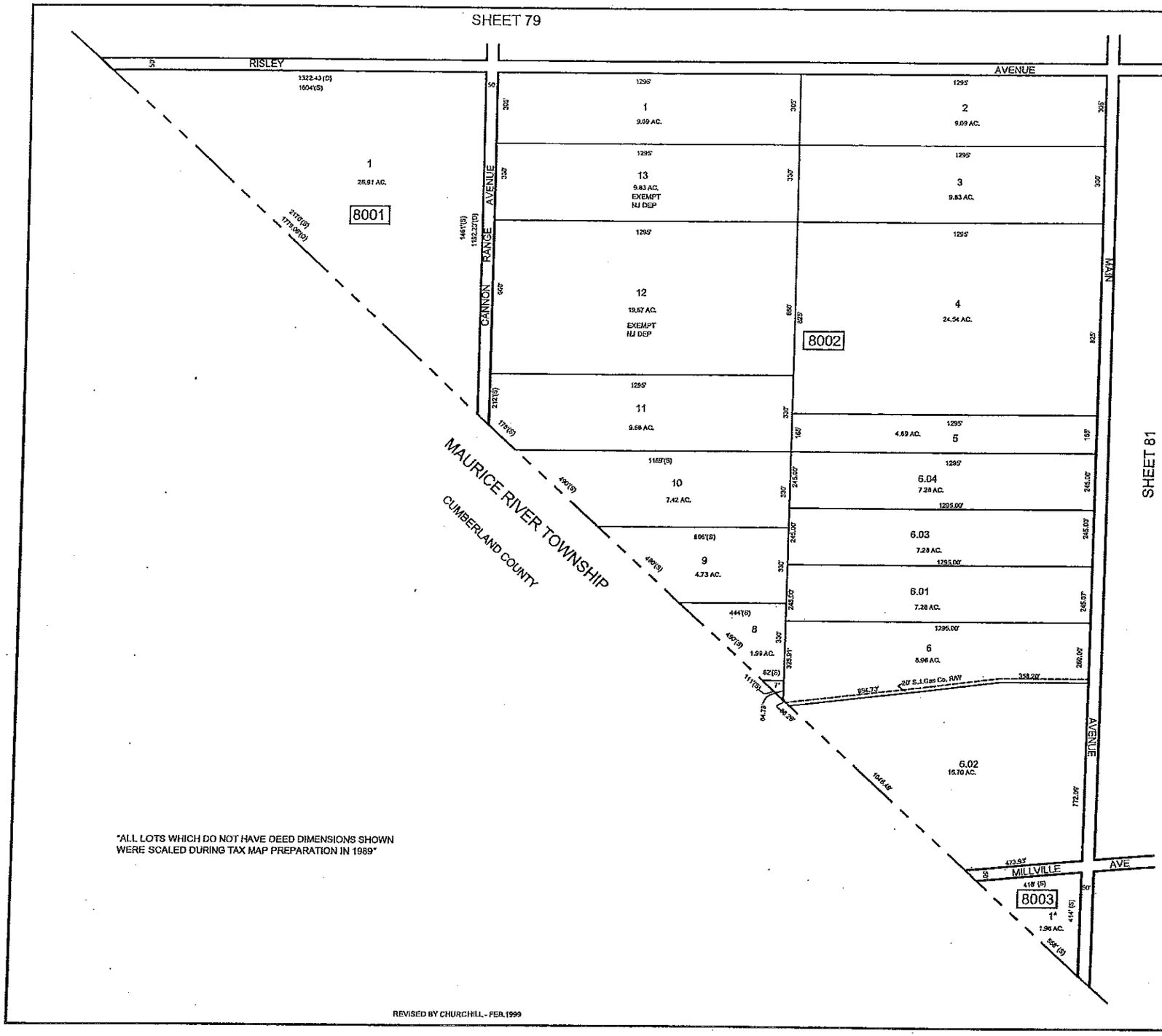

REVISIONS		
DATE	L.S. NAME	LIC. NO.

"ALL LOTS WHICH DO NOT HAVE DEED DIMENSIONS SHOWN WERE SCALED DURING TAX MAP PREPARATION IN 1989"

REVISED BY CHURCHILL - FEB. 1999

* = EXEMPT-BUENA VISTA TOWNSHIP

THIS TAX MAP HAS BEEN DRAWN USING COMPUTER AIDED DRAFTING/ DESIGN (CAD/D) AND COORDINATE GEOMETRY (COGO)

THIS SHEET IS A DIGITIZED COPY OF THE TAX MAP ORIGINALLY PREPARED BY CHRIS R. REHMANN DATED JANUARY 1989. THE ORIGINAL APPROVED MAP IS ON FILE IN THE OFFICE OF THE BUENA VISTA TOWNSHIP TAX ASSESSOR.

TAX MAP
TOWNSHIP OF BUENA VISTA

ATLANTIC COUNTY, NEW JERSEY

SCALE: 1" = 200' DATE: JANUARY 1989

CHRIS R. REHMANN
PROFESSIONAL ENGINEER & LAND SURVEYOR
NEW JERSEY LICENSE NO. 17110
8030 WHITE HORSE PIKE
HAMMONTON, NEW JERSEY 08037

REVISED 10-8-92
REVISED 9-9-92

SHEET 82

SHEET 83

SHEET 66

SHEET 79

SHEET 80

SALLEY LA.

W. BOUNDARY AVE

DEERWOOD AVE

MILLVILLE AVE

RISLEY AVE

MAIN AVE

8101

8102

MAURICE RIVER TOWNSHIP

CUMBERLAND COUNTY

DEED RESTRICTED AREA

LOTS 10-13 REDIVIDED PER DEEDS FILED 05/07 INSTR# 2007001622

1 4.44 ACRES
2 9.81 ACRES
3.01 9.81 ACRES
3.02 9.81 ACRES
3.03 9.81 ACRES
4 9.81 ACRES
5 9.81 ACRES
6 9.81 ACRES
7 5.25 ACRES
8 5.98 ACRES
9 6.37 ACRES
10 6.60 ACRES
11 7.22 ACRES
12 7.19 ACRES
13 4.91 ACRES
14 4.85 ACRES
15 5.37 AC
16 4.91 AC
17 4.91 AC
18 4.91 AC
19 4.91 AC
20 4.91 AC
21 9.81 ACRES
22 9.81 ACRES
23 2.15 AC
24 2.01 AC
25 2.91 AC
26 2.91 AC
27 8.79 AC
28* 4.62 ACRES

1 5.46 ACRES
2 6.54 AC
2.01 6.54 AC
3 6.54 AC
4 9.81 ACRES
5 8.63 ACRES(S) 8.65 ACRES(D)
6 5.82 ACRES
7 3.37 ACRES
8 3.18(S)
9 3.14 ACRES
10 5.00 ACRES
11 5.32 ACRES
12 5.35 ACRES
13 10.45 ACRES
14 3.32 ACRES
15 5.90 ACRES
16 2.80 ACRES
17 3.53 ACRES EXEMPT DV
18 4.85 AC

"ALL LOTS WHICH DO NOT HAVE DEED DIMENSIONS SHOWN WERE SCALED DURING TAX MAP PREPARATION IN 1989"

REVISED BY CHURCHILL - FEB. 1999

* = EXEMPT-BUENA VISTA TOWNSHIP

DV= DISABLED VETERAN

THIS TAX MAP HAS BEEN DRAWN USING COMPUTER AIDED DRAFTING/ DESIGN (CAD/D) AND COORDINATE GEOMETRY (COGO)

THIS SHEET IS A DIGITIZED COPY OF THE TAX MAP ORIGINALLY PREPARED BY CHRIS R. REHMANN DATED JANUARY 1989. THE ORIGINAL APPROVED MAP IS ON FILE IN THE OFFICE OF THE BUENA VISTA TOWNSHIP TAX ASSESSOR.

REVISIONS		
DATE	L.S. NAME	LIC. NO.
1/15/99	HOWARD A. TRANSUE	GS 33451

TAX MAP
TOWNSHIP OF BUENA VISTA
ATLANTIC COUNTY, NEW JERSEY
SCALE: 1" = 200' DATE: JANUARY 1989

CHRIS R. REHMANN
PROFESSIONAL ENGINEER & LAND SURVEYOR
NEW JERSEY LIC. GS 33473 1919
159 SOUTH WHITE HORSE PIKE
HAMMONTON, NEW JERSEY 08037

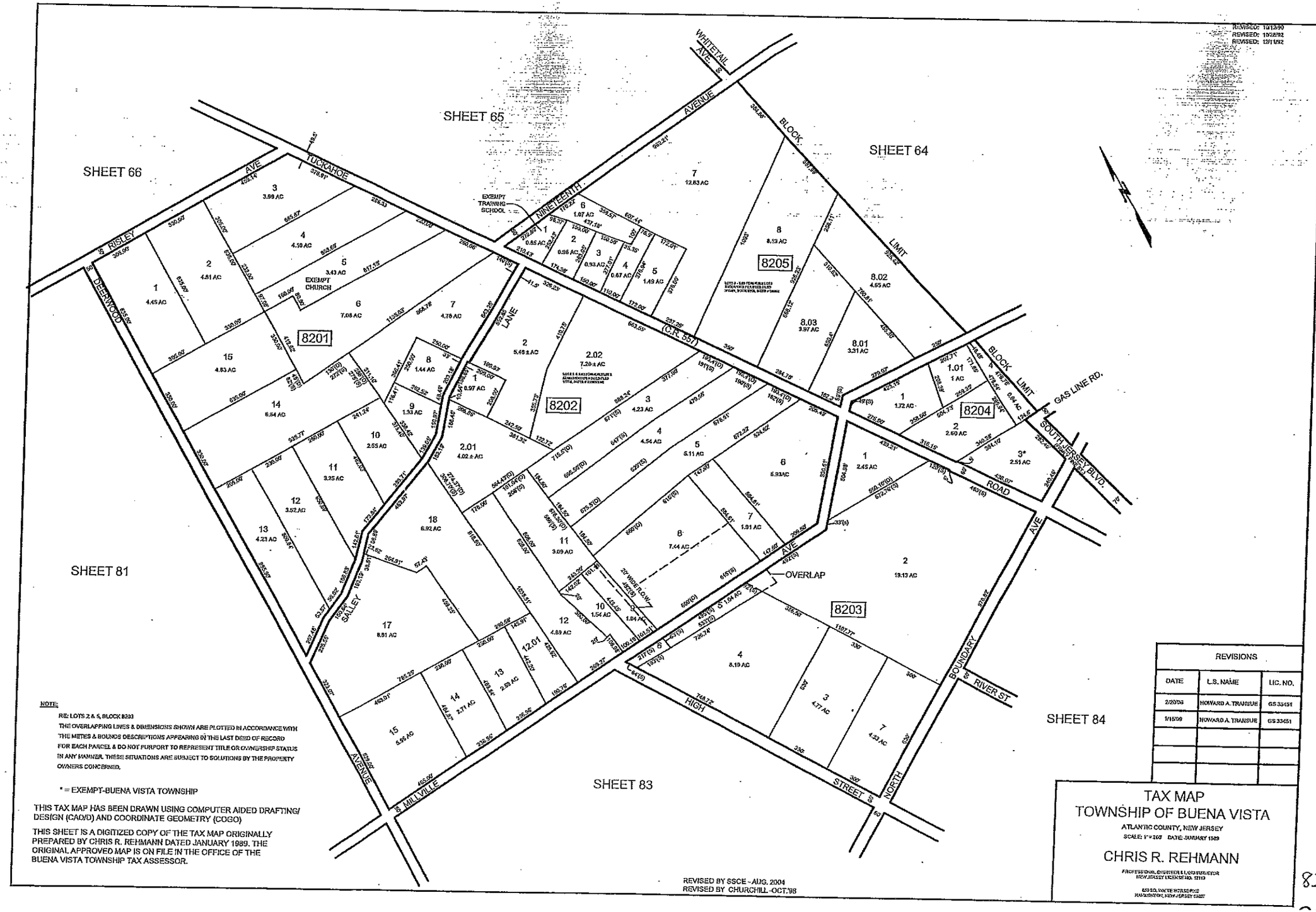

NOTE:

RE: LOTS 2 & 5, BLOCK 8203

THE OVERLAPPING LINES & DIMENSIONS SHOWN ARE PLOTTED IN ACCORDANCE WITH THE METES & BOUNDS DESCRIPTIONS APPEARING IN THE LAST DEED OF RECORD FOR EACH PARCEL & DO NOT PURPORT TO REPRESENT TITLE OR OWNERSHIP STATUS IN ANY MANNER. THESE SITUATIONS ARE SUBJECT TO SOLUTIONS BY THE PROPERTY OWNERS CONCERNED.

* = EXEMPT-BUENA VISTA TOWNSHIP

THIS TAX MAP HAS BEEN DRAWN USING COMPUTER AIDED DRAFTING/ DESIGN (CAD/D) AND COORDINATE GEOMETRY (COGO)

THIS SHEET IS A DIGITIZED COPY OF THE TAX MAP ORIGINALLY PREPARED BY CHRIS R. REHMANN DATED JANUARY 1989. THE ORIGINAL APPROVED MAP IS ON FILE IN THE OFFICE OF THE BUENA VISTA TOWNSHIP TAX ASSESSOR.

REVISED. 12/11/92
REV 12/13/93
REV. 1-6-95

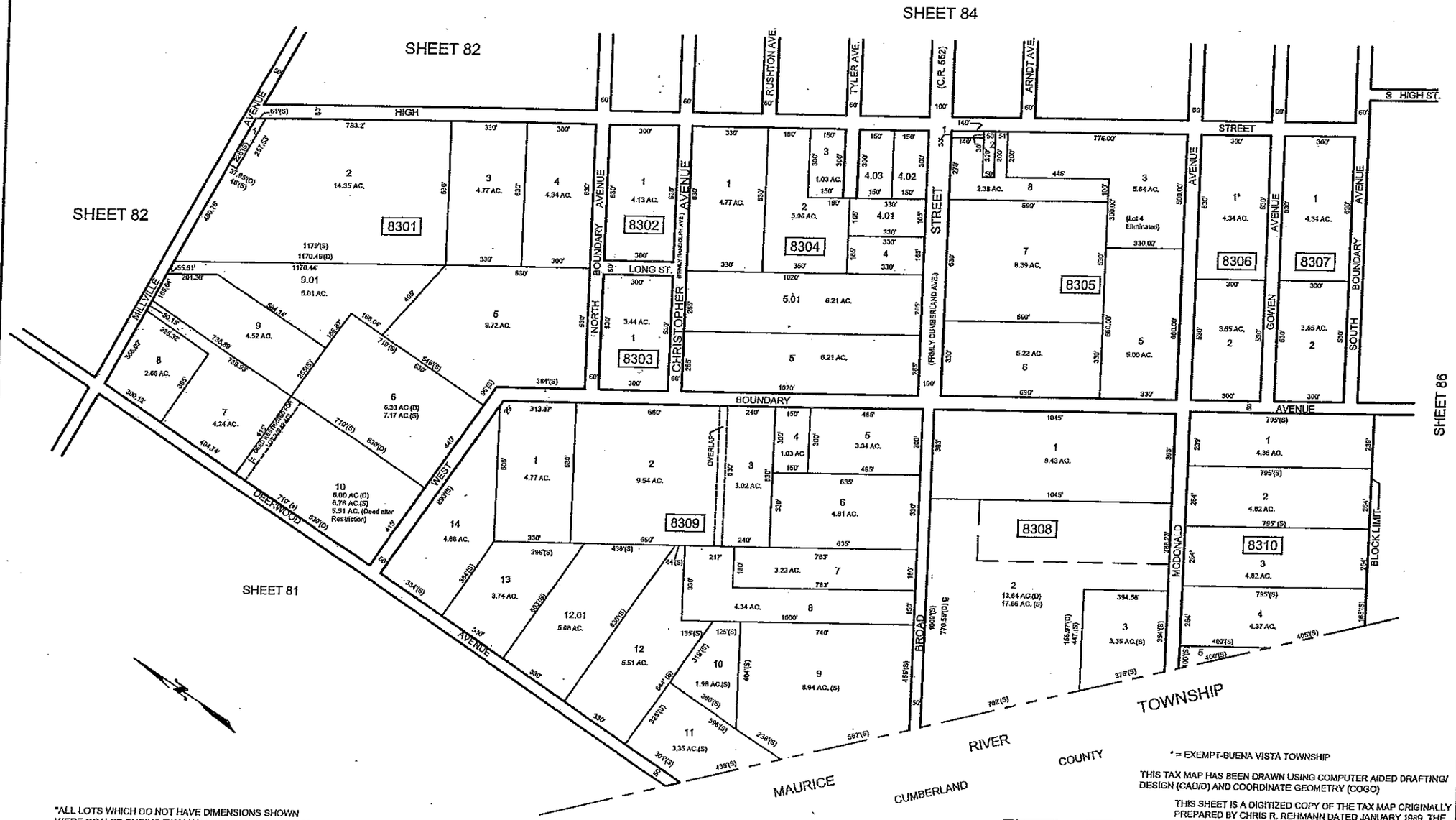

* = EXEMPT-BUENA VISTA TOWNSHIP

THIS TAX MAP HAS BEEN DRAWN USING COMPUTER AIDED DRAFTING/ DESIGN (CAD/D) AND COORDINATE GEOMETRY (COGO)

THIS SHEET IS A DIGITIZED COPY OF THE TAX MAP ORIGINALLY PREPARED BY CHRIS R. REHMANN DATED JANUARY 1989. THE ORIGINAL APPROVED MAP IS ON FILE IN THE OFFICE OF THE BUENA VISTA TOWNSHIP TAX ASSESSOR.

ALL LOTS WHICH DO NOT HAVE DIMENSIONS SHOWN WERE SCALED DURING TAX MAP PREPARATION IN 1989

NOTE:

RE: LOTS 2 & 3 BLOCK 8309

THE OVERLAPPING LINES & DIMENSIONS ARE PLOTTED IN ACCORDANCE WITH THE METES & BOUNDS DESCRIPTIONS APPEARING IN THE LAST DEED OF RECORD FOR EACH PARCEL & DO NOT PURPORT TO REPRESENT TITLE OR OWNERSHIP STATUS IN ANY MANNER. THESE SITUATIONS ARE SUBJECT TO SOLUTIONS BY THE PROPERTY OWNERS CONCERNED.

REVISIONS		
DATE	L.S. NAME	LIC. NO.

TAX MAP
TOWNSHIP OF BUENA VISTA

ATLANTIC COUNTY, NEW JERSEY

SCALE: 1" = 200' DATE: JANUARY 1989

CHRIS R. REHMANN

PROFESSIONAL ENGINEER & LAND SURVEYOR
NEW JERSEY LICENSE NO. 17113

130 SO. WHITE HORSE PIKE
HAMMONTON, NEW JERSEY 08037

REVISED BY ALEXANDER M. CHURCHILL ASSOC. - JUNE '95

REVISED BY CHURCHILL - JAN.'98, FEB.1999

REVISED: 8/4/90
REVISED: 12/16/92
REV. 12/13/93

THIS SHEET IS A DIGITIZED COPY OF THE TAX MAP ORIGINALLY PREPARED BY CHRIS R. REHMANN DATED JANUARY 1989. THE ORIGINAL APPROVED MAP IS ON FILE IN THE OFFICE OF THE BUENA VISTA TOWNSHIP TAX ASSESSOR.

THIS TAX MAP HAS BEEN DRAWN USING COMPUTER AIDED DRAFTING/ DESIGN (CAD/D) AND COORDINATE GEOMETRY (COGO)

* = EXEMPT-BUENA VISTA TOWNSHIP

REVISIONS		
DATE	L.S. NAME	LIC. NO.
1/1/09	HOWARD A. TRANSUE	GS33451

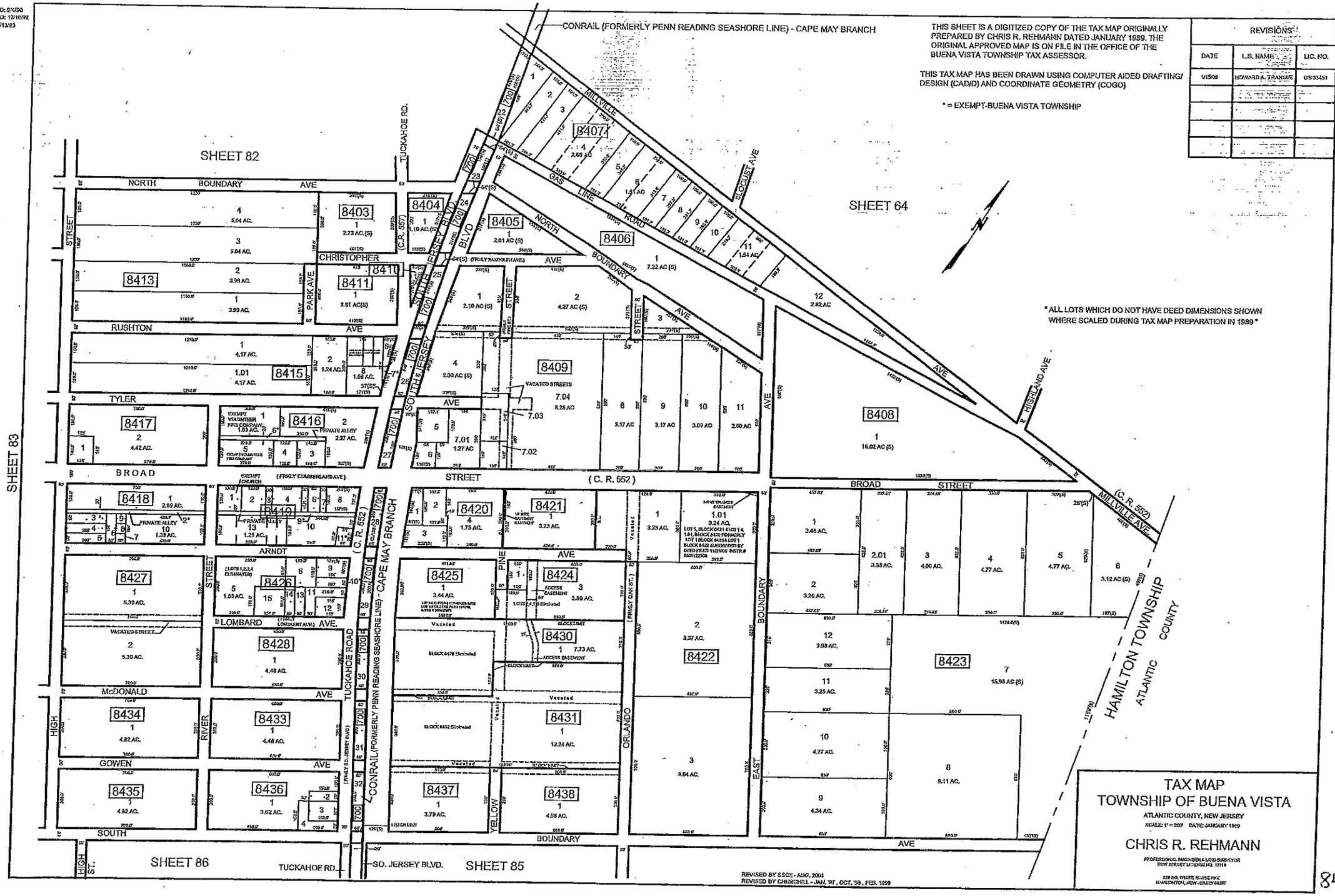

TAX MAP
TOWNSHIP OF BUENA VISTA
ATLANTIC COUNTY, NEW JERSEY
SCALE: 1" = 200' DATE: JANUARY 1989

CHRIS R. REHMANN
PROFESSIONAL ENGINEER & LAND SURVEYOR
NEW JERSEY LICENSE NO. 17119
226 NO. WHITE HORSE PIKE
HAMMONTON, NEW JERSEY 08037

REVISIONS		
DATE	L.S. NAME	LIC. NO.

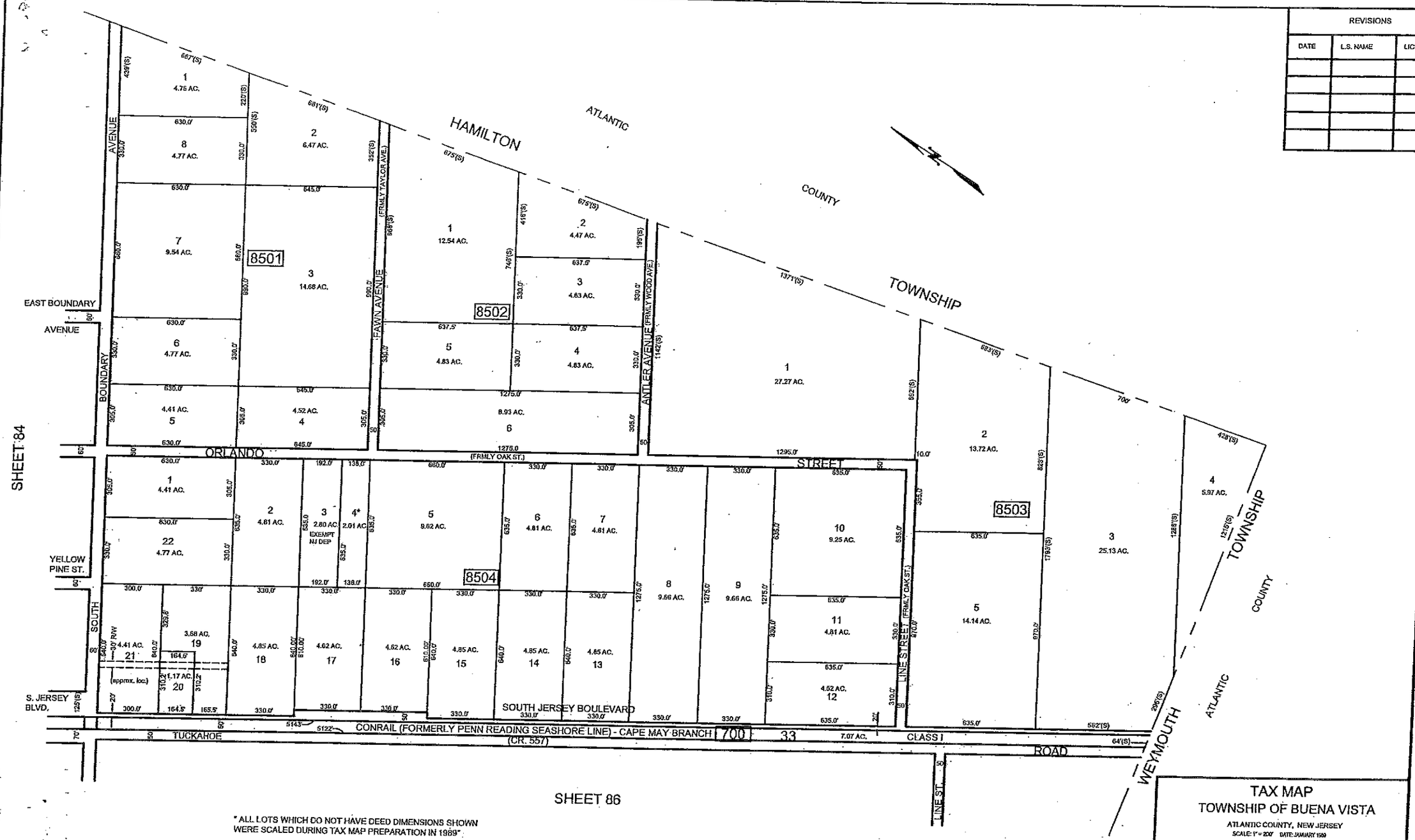

" ALL LOTS WHICH DO NOT HAVE DEED DIMENSIONS SHOWN WERE SCALED DURING TAX MAP PREPARATION IN 1989".

* = EXEMPT-BUENA VISTA TOWNSHIP

REVISED BY CHURCHILL - MAR.'98, OCT.'98

THIS TAX MAP HAS BEEN DRAWN USING COMPUTER AIDED DRAFTING/ DESIGN (CAD/D) AND COORDINATE GEOMETRY (COGO)

THIS SHEET IS A DIGITIZED COPY OF THE TAX MAP ORIGINALLY PREPARED BY CHRIS R. REHMANN DATED JANUARY 1989. THE ORIGINAL APPROVED MAP IS ON FILE IN THE OFFICE OF THE BUENA VISTA TOWNSHIP TAX ASSESSOR.

TAX MAP
TOWNSHIP OF BUENA VISTA

ATLANTIC COUNTY, NEW JERSEY
SCALE: 1" = 200' DATE: JANUARY 1989

CHRIS R. REHMANN
PROFESSIONAL ENGINEER & LAND SURVEYOR
NEW JERSEY LICENSE NO. 17119
150 SO. WHITEHORSE POIE
HAMMONTON, NEW JERSEY 08037

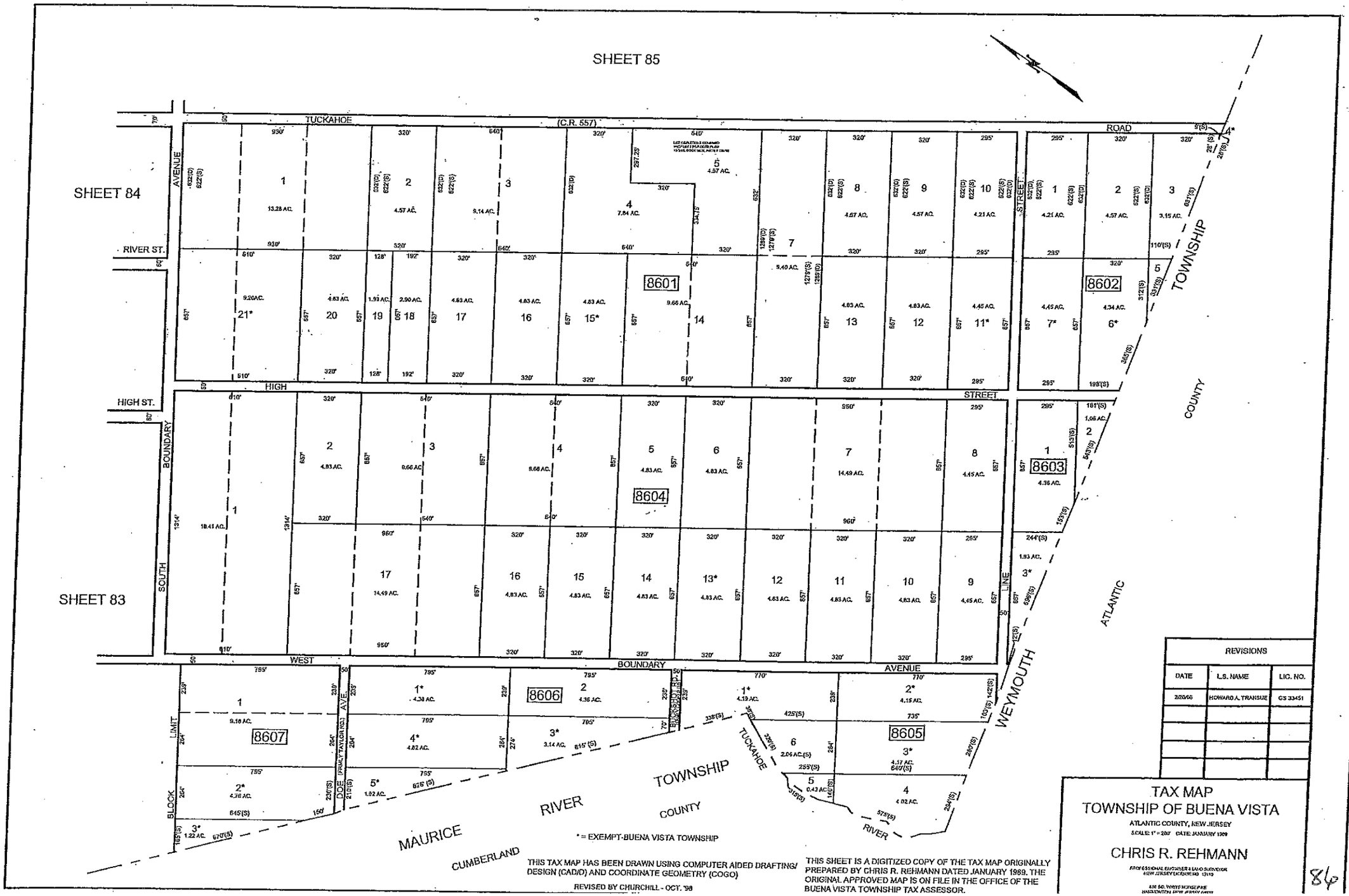
SHEET 85
SHEET 84
SHEET 83
TUCKAHOE (C.R. 557) ROAD
RIVER ST.
HIGH ST.
HIGH STREET
WEST BOUNDARY AVENUE
SOUTH BOUNDARY AVENUE
BLOCK LIMIT
DOE AVE. (FRMLY TAYLOR RD.)
BLACKSHOT RD.
WEYMOUTH LINE
ATLANTIC COUNTY
TOWNSHIP
MAURICE RIVER TOWNSHIP
CUMBERLAND COUNTY
TUCKAHOE RIVER
8601
8602
8603
8604
8605
8606
8607
* = EXEMPT-BUENA VISTA TOWNSHIP
THIS TAX MAP HAS BEEN DRAWN USING COMPUTER AIDED DRAFTING/ DESIGN (CAD/D) AND COORDINATE GEOMETRY (COGO)
REVISED BY CHURCHILL - OCT. '98
THIS SHEET IS A DIGITIZED COPY OF THE TAX MAP ORIGINALLY PREPARED BY CHRIS R. REHMANN DATED JANUARY 1989. THE ORIGINAL APPROVED MAP IS ON FILE IN THE OFFICE OF THE BUENA VISTA TOWNSHIP TAX ASSESSOR.
REVISIONS
DATE
L.S. NAME
LIC. NO.
2/20/06
HOWARD A. TRANSUE
GS 33451
TAX MAP
TOWNSHIP OF BUENA VISTA
ATLANTIC COUNTY, NEW JERSEY
CHRIS R. REHMANN
86