REVISIONS		
DATE	L.S. NAME	LIC. NO.
2/28/07	HOWARD A. TRANSUE	GS 33451
1/15/08	HOWARD A. TRANSUE	GS 33451

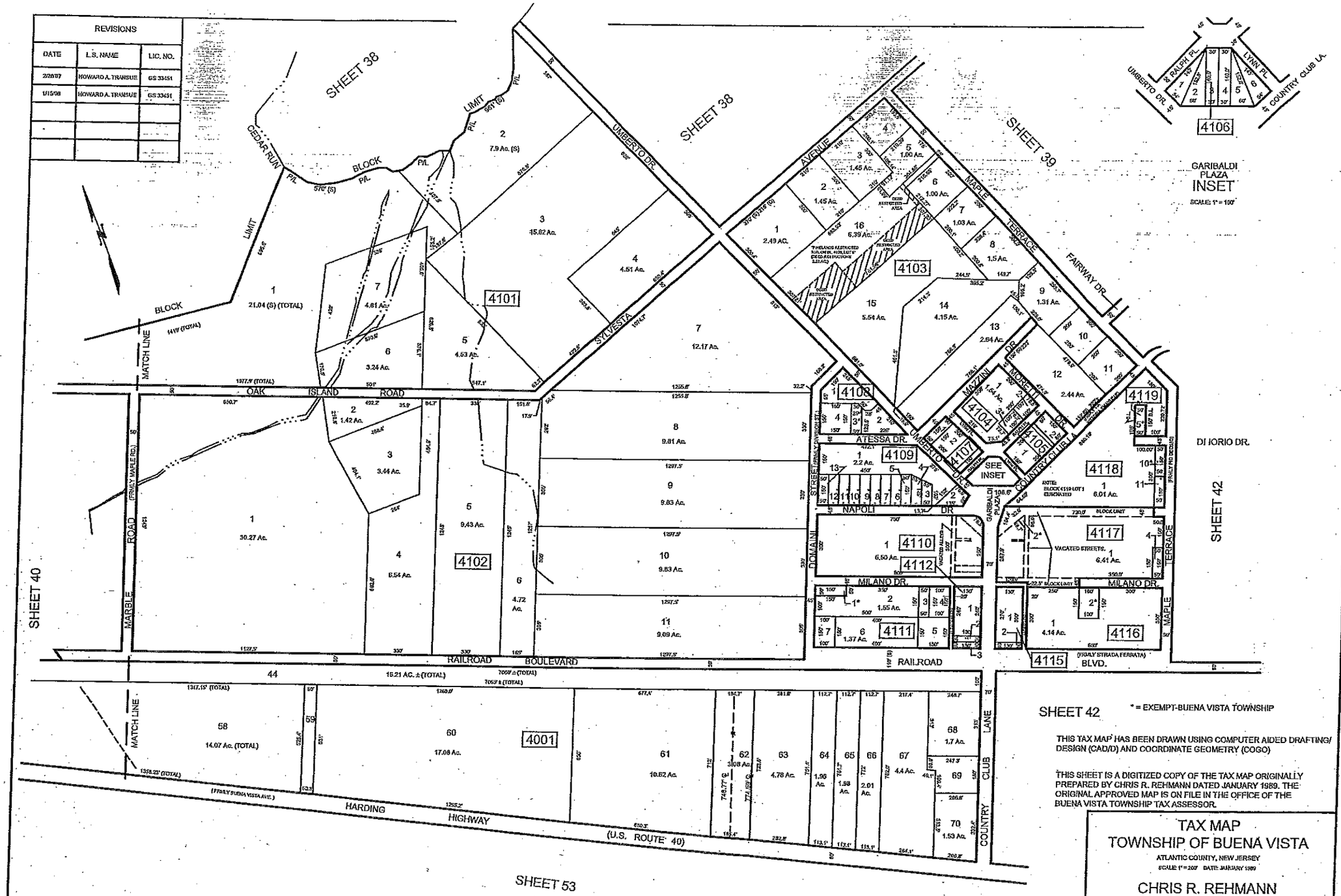

SHEET 42

* = EXEMPT-BUENA VISTA TOWNSHIP

THIS TAX MAP HAS BEEN DRAWN USING COMPUTER AIDED DRAFTING/ DESIGN (CAD/D) AND COORDINATE GEOMETRY (COGO)

THIS SHEET IS A DIGITIZED COPY OF THE TAX MAP ORIGINALLY PREPARED BY CHRIS R. REHMANN DATED JANUARY 1989. THE ORIGINAL APPROVED MAP IS ON FILE IN THE OFFICE OF THE BUENA VISTA TOWNSHIP TAX ASSESSOR.

TAX MAP
TOWNSHIP OF BUENA VISTA

ATLANTIC COUNTY, NEW JERSEY

SCALE 1" = 200' DATE: JANUARY 1989

CHRIS R. REHMANN

PROFESSIONAL ENGINEER & LAND SURVEYOR
NEW JERSEY LICENSE NO. 17119

650 SO. WHITE HORSE PIKE
HAMMONTON, NEW JERSEY 08037

REVISED BY SSCE - NOV '00, AUG. 2004
REVISED BY CHURCHILL - FEB. '98, OCT. '98, JAN. 1999

REV 1-9-93

REVISIONS		
DATE	L.S. NAME	LIC. NO.
2/26/08	HOWARD A. TRANSUE	GS 33451

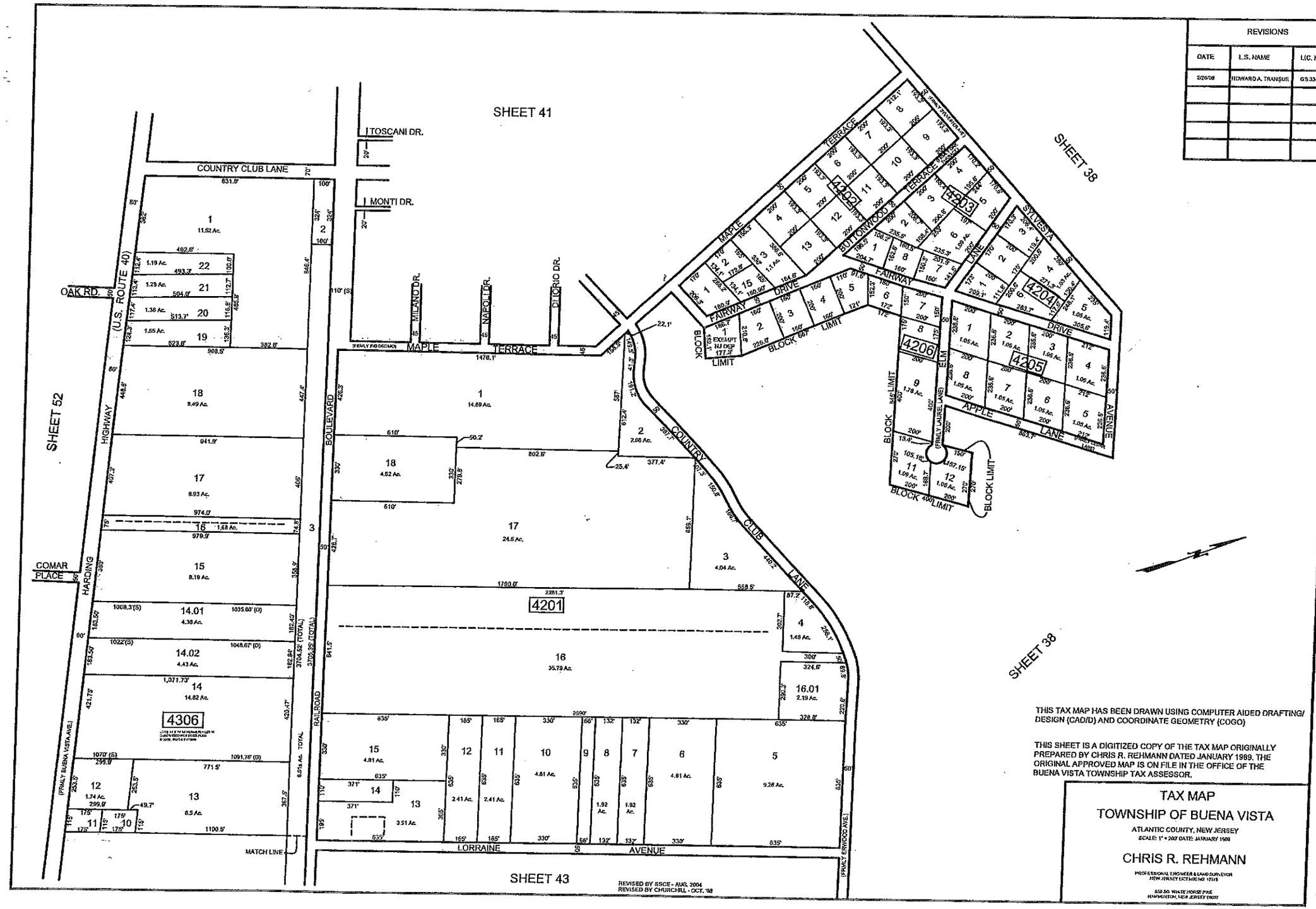

THIS TAX MAP HAS BEEN DRAWN USING COMPUTER AIDED DRAFTING/ DESIGN (CAD/D) AND COORDINATE GEOMETRY (COGO)

THIS SHEET IS A DIGITIZED COPY OF THE TAX MAP ORIGINALLY PREPARED BY CHRIS R. REHMANN DATED JANUARY 1989. THE ORIGINAL APPROVED MAP IS ON FILE IN THE OFFICE OF THE BUENA VISTA TOWNSHIP TAX ASSESSOR.

REVISED BY SSCE - AUG. 2004
REVISED BY CHURCHILL - OCT. '98

REVISED 9-9-93

TAX MAP
TOWNSHIP OF BUENA VISTA

ATLANTIC COUNTY, NEW JERSEY
SCALE: 1" = 200' DATE: JANUARY 1989

CHRIS R. REHMANN
PROFESSIONAL ENGINEER & LAND SURVEYOR
NEW JERSEY LICENSE NO. 17111
650 SO. WHITE HORSE PIKE
HAMMONTON, NEW JERSEY 08037

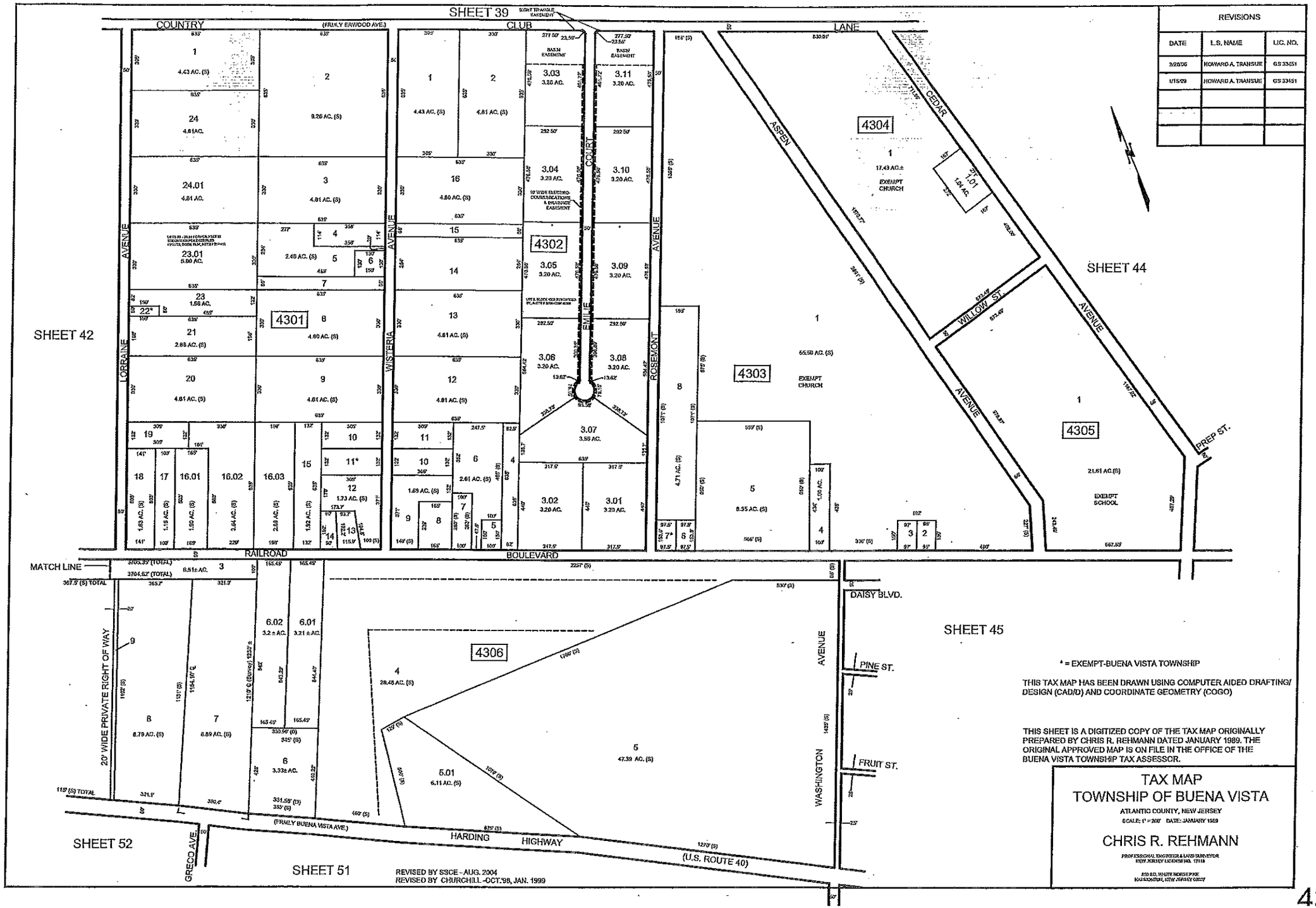

REVISIONS		
DATE	L.S. NAME	LIC. NO.
2/20/06	HOWARD A. TRANSUE	GS 33451
1/15/09	HOWARD A. TRANSUE	GS 33451

* = EXEMPT-BUENA VISTA TOWNSHIP

THIS TAX MAP HAS BEEN DRAWN USING COMPUTER AIDED DRAFTING/ DESIGN (CAD/D) AND COORDINATE GEOMETRY (COGO)

THIS SHEET IS A DIGITIZED COPY OF THE TAX MAP ORIGINALLY PREPARED BY CHRIS R. REHMANN DATED JANUARY 1989. THE ORIGINAL APPROVED MAP IS ON FILE IN THE OFFICE OF THE BUENA VISTA TOWNSHIP TAX ASSESSOR.

TAX MAP
TOWNSHIP OF BUENA VISTA

ATLANTIC COUNTY, NEW JERSEY

SCALE: 1" = 200' DATE: JANUARY 1989

CHRIS R. REHMANN

PROFESSIONAL ENGINEER & LAND SURVEYOR
NEW JERSEY LICENSE NO. 17118

850 S.D. WHITE HORSE PIKE
HAMMONTON, NEW JERSEY 08037

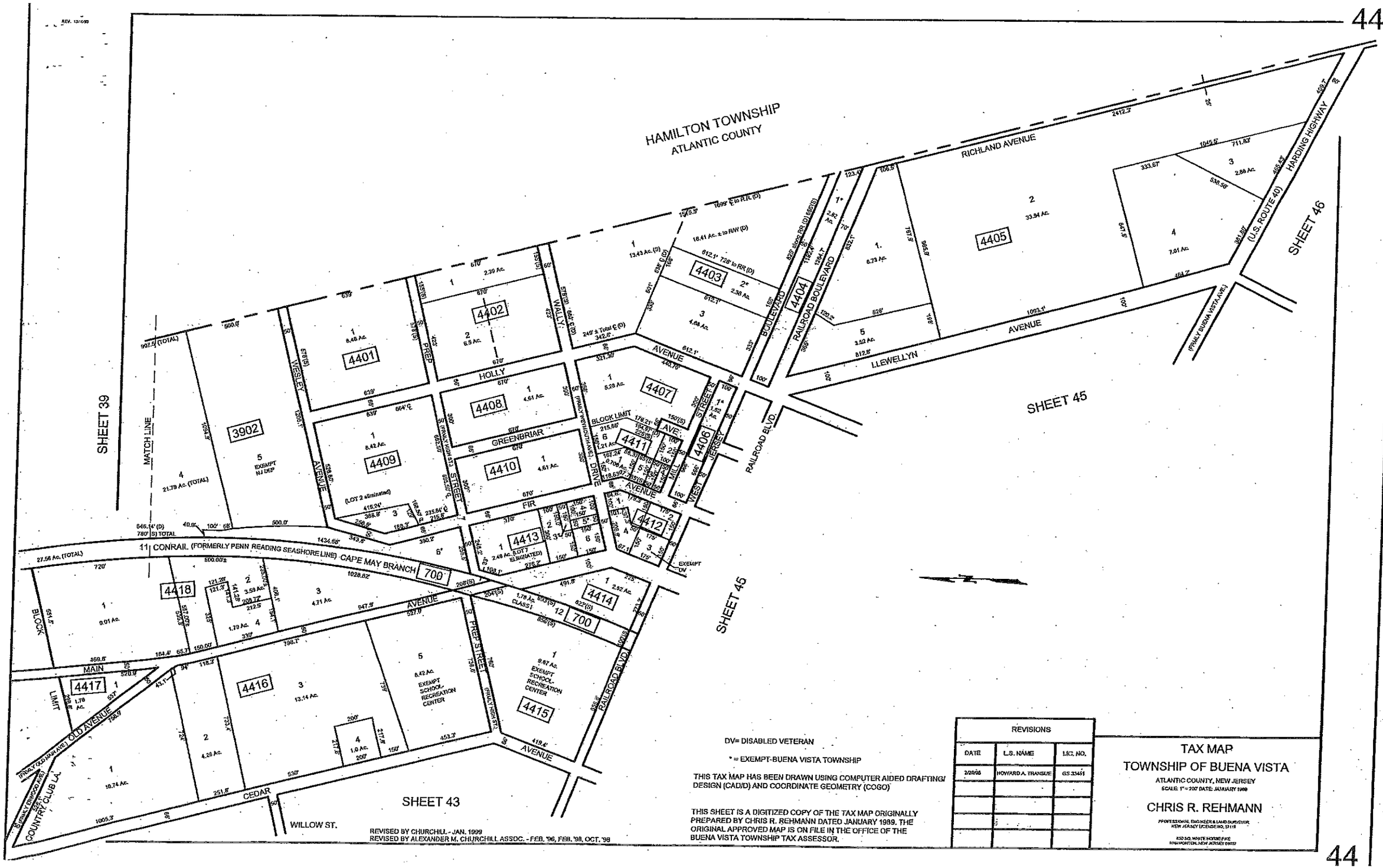

DV= DISABLED VETERAN

* = EXEMPT-BUENA VISTA TOWNSHIP

THIS TAX MAP HAS BEEN DRAWN USING COMPUTER AIDED DRAFTING/ DESIGN (CAD/D) AND COORDINATE GEOMETRY (COGO)

THIS SHEET IS A DIGITIZED COPY OF THE TAX MAP ORIGINALLY PREPARED BY CHRIS R. REHMANN DATED JANUARY 1989. THE ORIGINAL APPROVED MAP IS ON FILE IN THE OFFICE OF THE BUENA VISTA TOWNSHIP TAX ASSESSOR.

REVISIONS		
DATE	L.S. NAME	LIC. NO.
2/2/08	HOWARD A. TRANSUE	GS 33451

TAX MAP
TOWNSHIP OF BUENA VISTA

ATLANTIC COUNTY, NEW JERSEY
SCALE: 1" = 200' DATE: JANUARY 1989

CHRIS R. REHMANN

PROFESSIONAL ENGINEER & LAND SURVEYOR
NEW JERSEY LICENSE NO. 13118

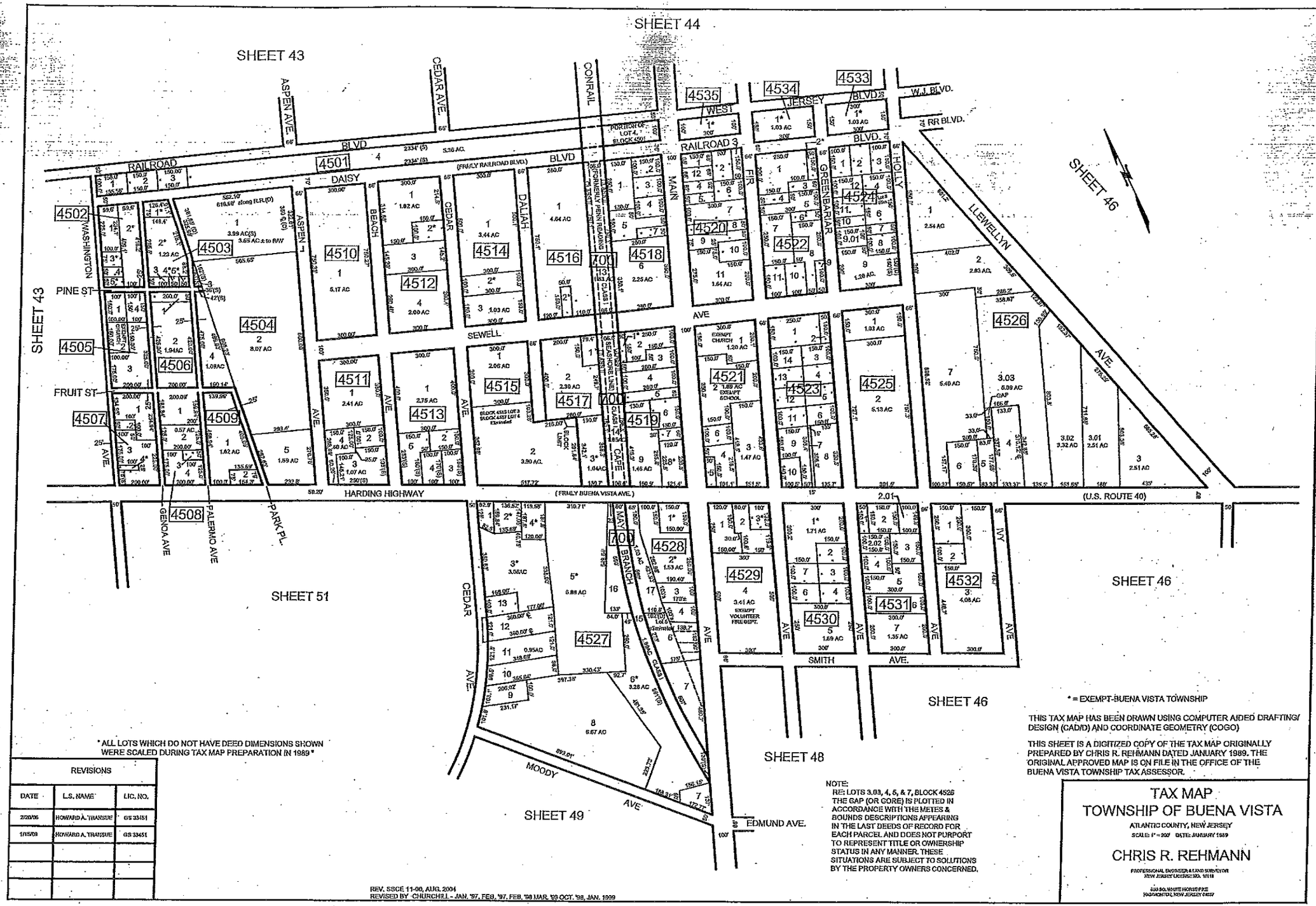

* ALL LOTS WHICH DO NOT HAVE DEED DIMENSIONS SHOWN WERE SCALED DURING TAX MAP PREPARATION IN 1989 *

REVISIONS		
DATE	L.S. NAME	LIC. NO.
2/20/06	HOWARD A. TRANSUE	GS 33451
1/15/09	HOWARD A. TRANSUE	GS 33451

REV. SSCE 11-00, AUG. 2004
REVISED BY CHURCHILL - JAN. '97, FEB. '97, FEB. '98 MAR. '98 OCT. '98, JAN. 1999

NOTE:
RE: LOTS 3.03, 4, 5, & 7, BLOCK 4526
THE GAP (OR GORE) IS PLOTTED IN ACCORDANCE WITH THE METES & BOUNDS DESCRIPTIONS APPEARING IN THE LAST DEEDS OF RECORD FOR EACH PARCEL AND DOES NOT PURPORT TO REPRESENT TITLE OR OWNERSHIP STATUS IN ANY MANNER. THESE SITUATIONS ARE SUBJECT TO SOLUTIONS BY THE PROPERTY OWNERS CONCERNED.

THIS TAX MAP HAS BEEN DRAWN USING COMPUTER AIDED DRAFTING/ DESIGN (CAD/D) AND COORDINATE GEOMETRY (COGO)

THIS SHEET IS A DIGITIZED COPY OF THE TAX MAP ORIGINALLY PREPARED BY CHRIS R. REHMANN DATED JANUARY 1989. THE ORIGINAL APPROVED MAP IS ON FILE IN THE OFFICE OF THE BUENA VISTA TOWNSHIP TAX ASSESSOR.

TAX MAP
TOWNSHIP OF BUENA VISTA

ATLANTIC COUNTY, NEW JERSEY

SCALE 1" = 200' DATE: JANUARY 1989

CHRIS R. REHMANN

PROFESSIONAL ENGINEER & LAND SURVEYOR
NEW JERSEY LICENSE NO. 17118

ATLANTIC COUNTY

HAMILTON TOWNSHIP

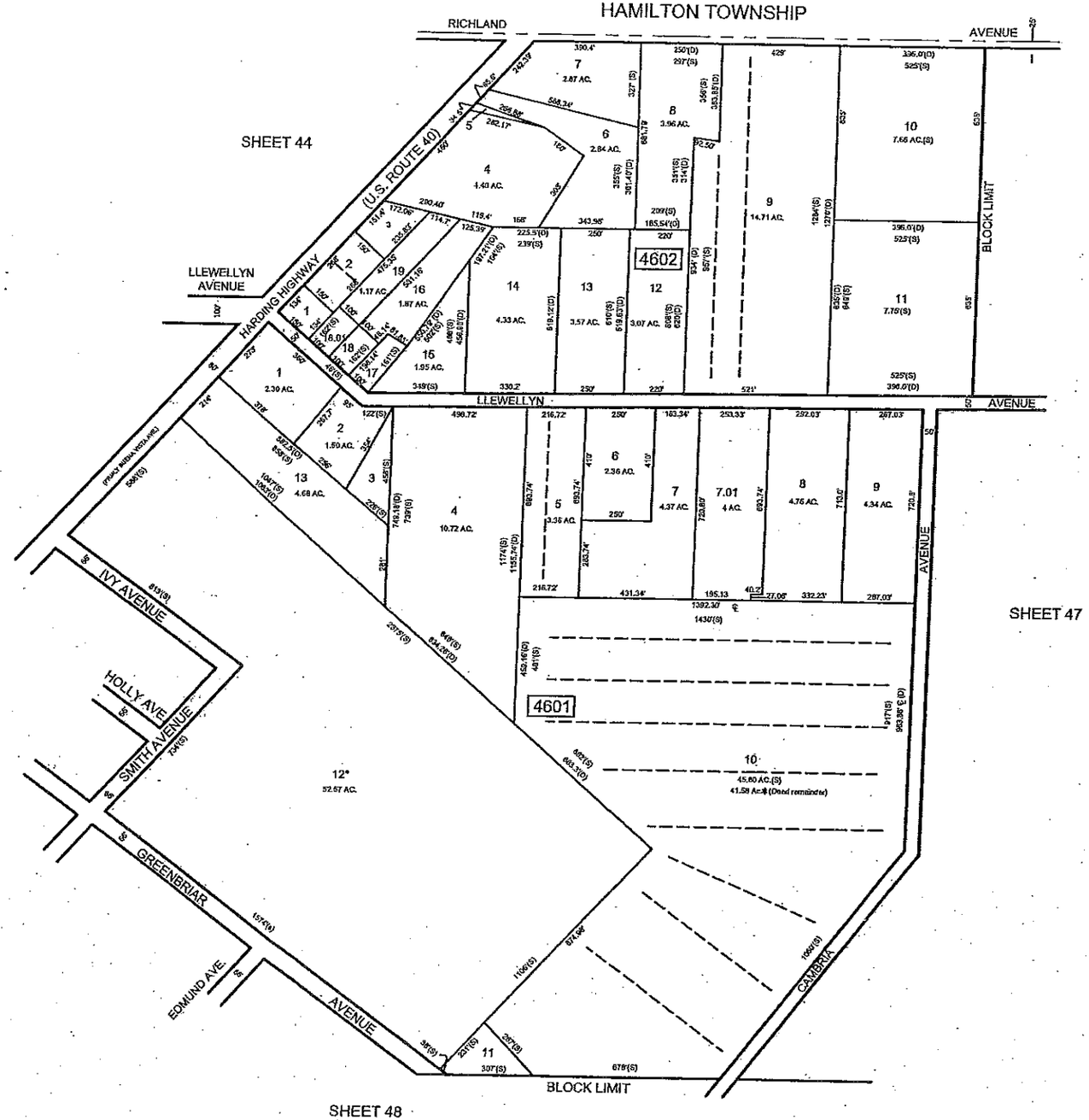

REVISIONS		
DATE	L.S. NAME	LIC. NO.

* = EXEMPT-BUENA VISTA TOWNSHIP

THIS TAX MAP HAS BEEN DRAWN USING COMPUTER AIDED DRAFTING/ DESIGN (CAD/D) AND COORDINATE GEOMETRY (COGO)

THIS SHEET IS A DIGITIZED COPY OF THE TAX MAP ORIGINALLY PREPARED BY CHRIS R. REHMANN DATED JANUARY 1989. THE ORIGINAL APPROVED MAP IS ON FILE IN THE OFFICE OF THE BUENA VISTA TOWNSHIP TAX ASSESSOR.

TAX MAP

TOWNSHIP OF BUENA VISTA

ATLANTIC COUNTY, NEW JERSEY

SCALE: 1" = 200' DATE: JANUARY 1990

CHRIS R. REHMANN

PROFESSIONAL ENGINEER & LAND SURVEYOR
NEW JERSEY LICENSE NO. 17119

850 SO. WHITEHORSE PIKE
HAMMONTON, NEW JERSEY 08037

REVISED BY CHURCHILL-OCT. '96, JAN. 1990

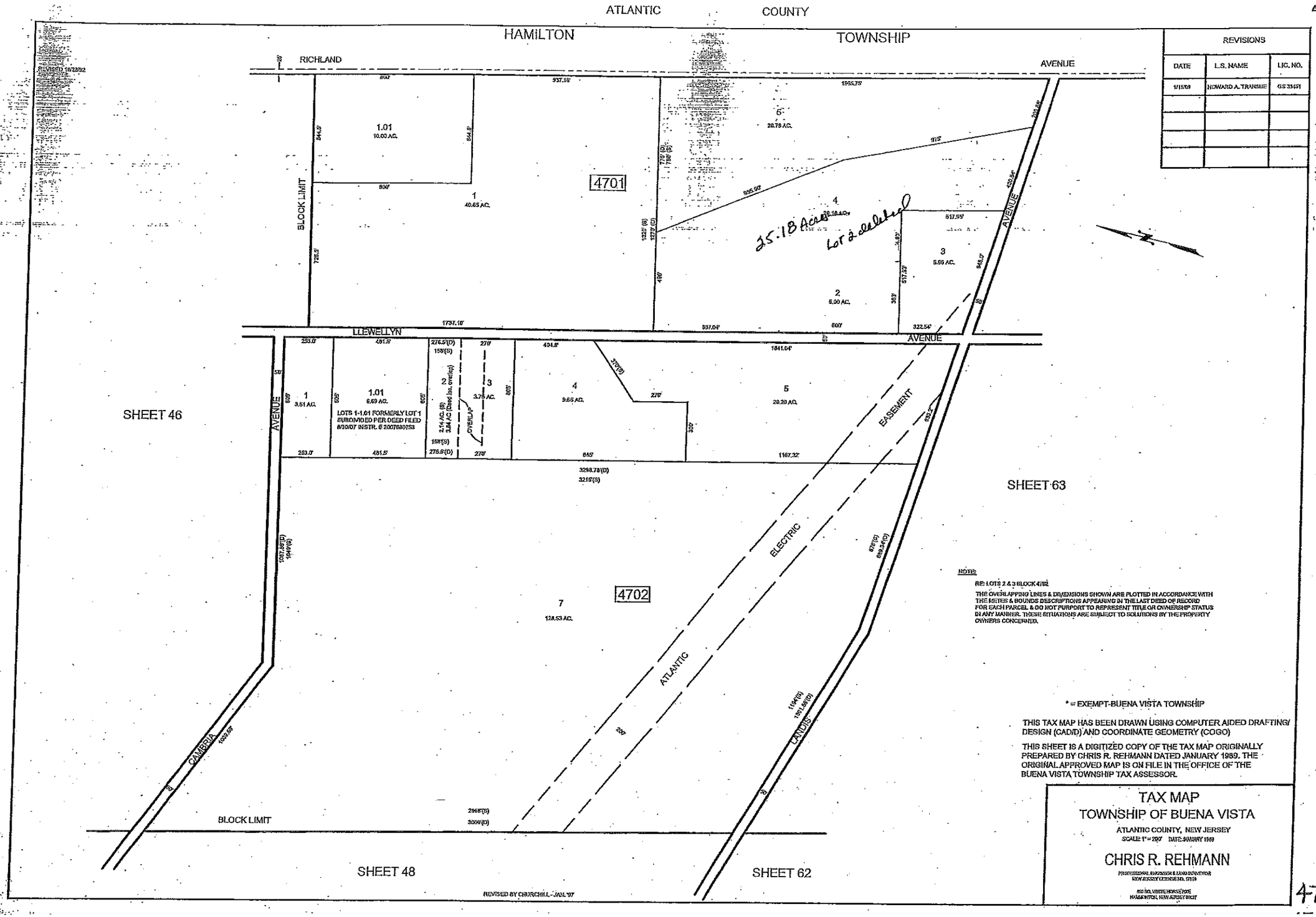

REVISIONS		
DATE	L.S. NAME	LIC. NO.
1/15/09	HOWARD A. TRANSUE	GS 33451

NOTE:

RE: LOTS 2 & 3 BLOCK 4702

THE OVERLAPPING LINES & DIMENSIONS SHOWN ARE PLOTTED IN ACCORDANCE WITH THE METES & BOUNDS DESCRIPTIONS APPEARING IN THE LAST DEED OF RECORD FOR EACH PARCEL & DO NOT PURPORT TO REPRESENT TITLE OR OWNERSHIP STATUS IN ANY MANNER. THESE SITUATIONS ARE SUBJECT TO SOLUTIONS BY THE PROPERTY OWNERS CONCERNED.

* = EXEMPT-BUENA VISTA TOWNSHIP

THIS TAX MAP HAS BEEN DRAWN USING COMPUTER AIDED DRAFTING/ DESIGN (CAD/D) AND COORDINATE GEOMETRY (COGO)

THIS SHEET IS A DIGITIZED COPY OF THE TAX MAP ORIGINALLY PREPARED BY CHRIS R. REHMANN DATED JANUARY 1989. THE ORIGINAL APPROVED MAP IS ON FILE IN THE OFFICE OF THE BUENA VISTA TOWNSHIP TAX ASSESSOR.

TAX MAP
TOWNSHIP OF BUENA VISTA

ATLANTIC COUNTY, NEW JERSEY

SCALE 1" = 200' DATE: JANUARY 1989

CHRIS R. REHMANN

PROFESSIONAL ENGINEER & LAND SURVEYOR
NEW JERSEY LICENSE NO. 17119

850 SO. WHITE HORSE PIKE
HAMMONTON, NEW JERSEY 08037

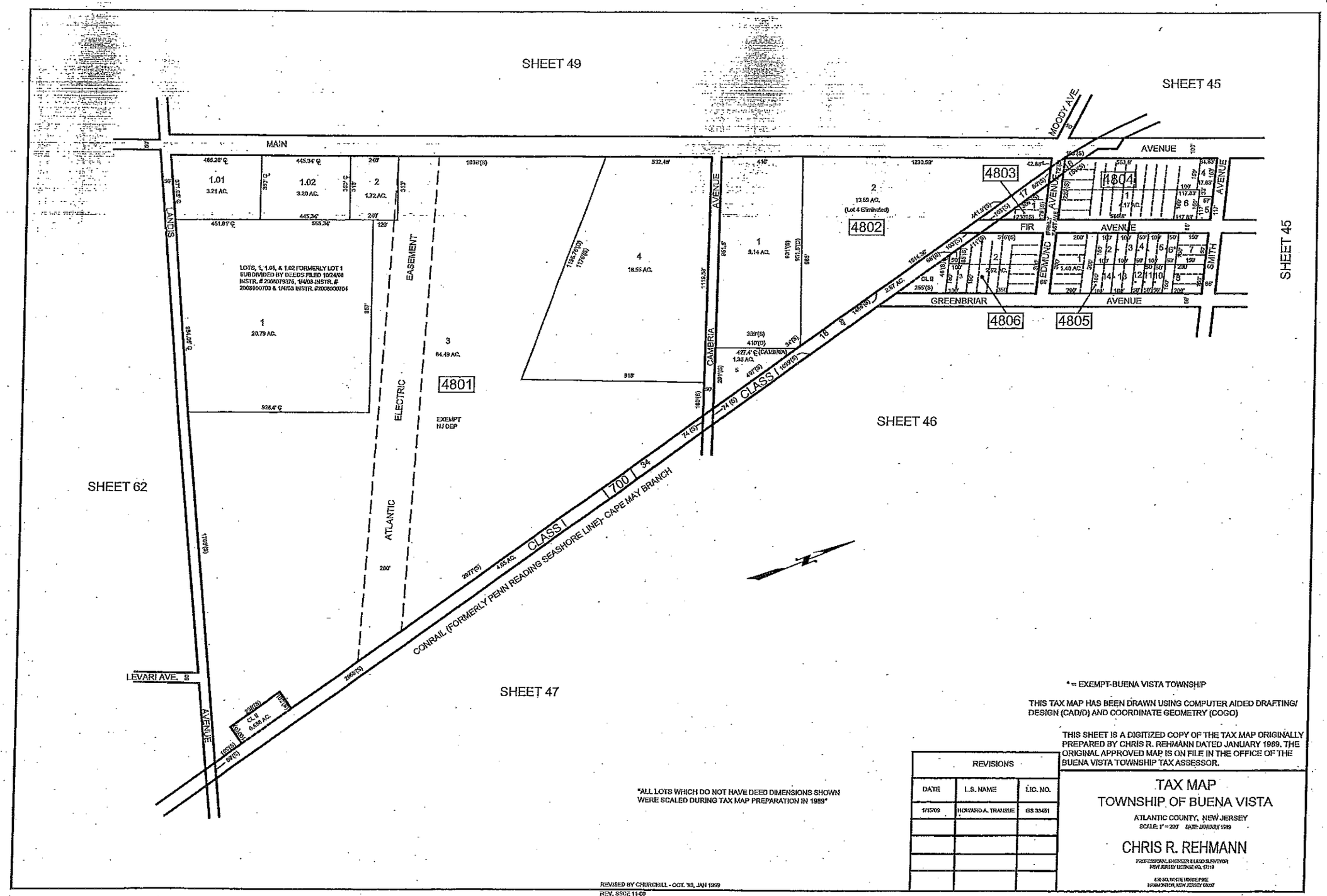

* = EXEMPT-BUENA VISTA TOWNSHIP

THIS TAX MAP HAS BEEN DRAWN USING COMPUTER AIDED DRAFTING/ DESIGN (CAD/D) AND COORDINATE GEOMETRY (COGO)

THIS SHEET IS A DIGITIZED COPY OF THE TAX MAP ORIGINALLY PREPARED BY CHRIS R. REHMANN DATED JANUARY 1989. THE ORIGINAL APPROVED MAP IS ON FILE IN THE OFFICE OF THE BUENA VISTA TOWNSHIP TAX ASSESSOR.

ALL LOTS WHICH DO NOT HAVE DEED DIMENSIONS SHOWN WERE SCALED DURING TAX MAP PREPARATION IN 1989

REVISIONS		
DATE	L.S. NAME	LIC. NO.
1/15/09	HOWARD A. TRANSUE	GS 33451

TAX MAP
TOWNSHIP OF BUENA VISTA
ATLANTIC COUNTY, NEW JERSEY
SCALE: 1" = 200' DATE: JANUARY 1989

CHRIS R. REHMANN
PROFESSIONAL ENGINEER & LAND SURVEYOR
NEW JERSEY LICENSE NO. 17119
830 SO. WHITE HORSE PIKE
HAMMONTON, NEW JERSEY 08037

REVISED BY CHURCHILL - OCT. '98, JAN 1999
REV. SSCE 11-00

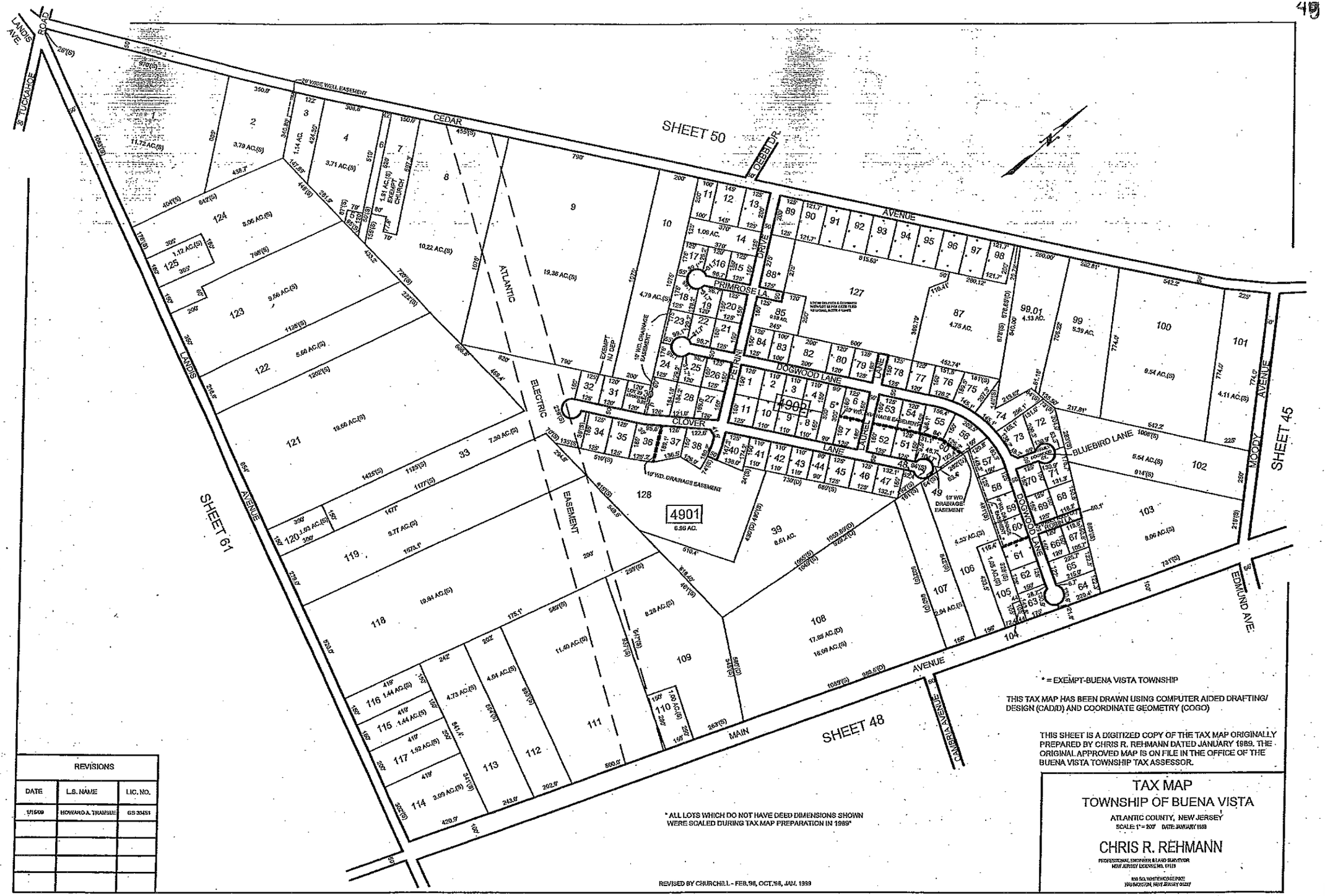

REVISIONS		
DATE	L.S. NAME	LIC. NO.
1/1/99	HOWARD A. TRAINSUE	GS 33451

REVISIONS		
DATE	L.S. NAME	LIC. NO.

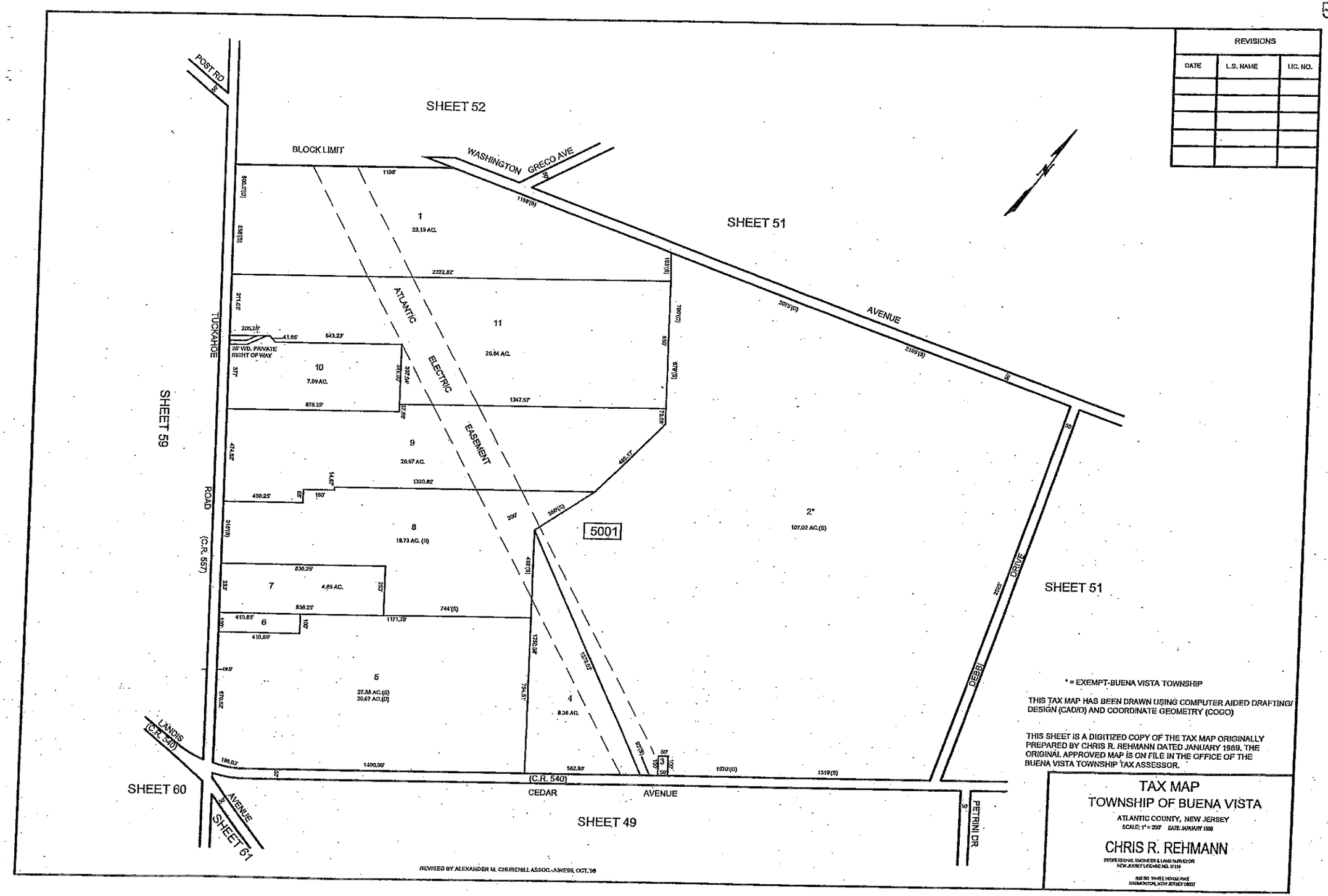

* = EXEMPT-BUENA VISTA TOWNSHIP

THIS TAX MAP HAS BEEN DRAWN USING COMPUTER AIDED DRAFTING/ DESIGN (CAD/D) AND COORDINATE GEOMETRY (COGO)

THIS SHEET IS A DIGITIZED COPY OF THE TAX MAP ORIGINALLY PREPARED BY CHRIS R. REHMANN DATED JANUARY 1989. THE ORIGINAL APPROVED MAP IS ON FILE IN THE OFFICE OF THE BUENA VISTA TOWNSHIP TAX ASSESSOR.

TAX MAP
TOWNSHIP OF BUENA VISTA

ATLANTIC COUNTY, NEW JERSEY

SCALE: 1" = 200' DATE: JANUARY 1989

CHRIS R. REHMANN
PROFESSIONAL ENGINEER & LAND SURVEYOR
NEW JERSEY LICENSE NO. 17118
850 NO. WHITE HORSE PIKE
HAMMONTON, NEW JERSEY 08037

REVISED BY ALEXANDER M. CHURCHILL ASSOC.-JUNE99, OCT.'98

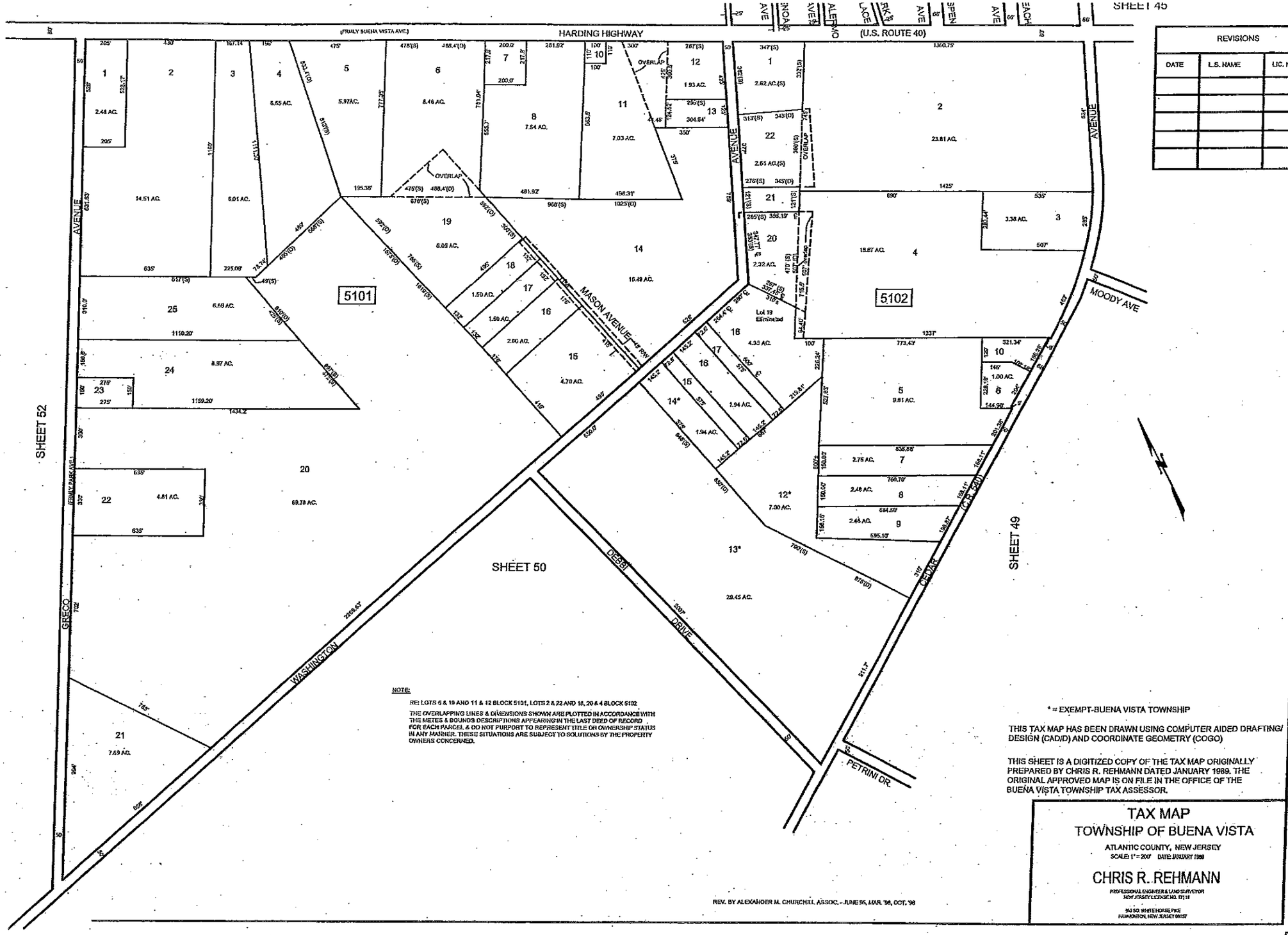

REVISIONS		
DATE	L.S. NAME	LIC. NO.

NOTE:

RE: LOTS 6 & 19 AND 11 & 12 BLOCK 5101, LOTS 2 & 22 AND 16, 20 & 4 BLOCK 5102

THE OVERLAPPING LINES & DIMENSIONS SHOWN ARE PLOTTED IN ACCORDANCE WITH THE METES & BOUNDS DESCRIPTIONS APPEARING IN THE LAST DEED OF RECORD FOR EACH PARCEL & DO NOT PURPORT TO REPRESENT TITLE OR OWNERSHIP STATUS IN ANY MANNER. THESE SITUATIONS ARE SUBJECT TO SOLUTIONS BY THE PROPERTY OWNERS CONCERNED.

REV. BY ALEXANDER M. CHURCHILL ASSOC. - JUNE 95, MAR. '96, OCT. '98

* = EXEMPT-BUENA VISTA TOWNSHIP

THIS TAX MAP HAS BEEN DRAWN USING COMPUTER AIDED DRAFTING/ DESIGN (CAD/D) AND COORDINATE GEOMETRY (COGO)

THIS SHEET IS A DIGITIZED COPY OF THE TAX MAP ORIGINALLY PREPARED BY CHRIS R. REHMANN DATED JANUARY 1989. THE ORIGINAL APPROVED MAP IS ON FILE IN THE OFFICE OF THE BUENA VISTA TOWNSHIP TAX ASSESSOR.

TAX MAP
TOWNSHIP OF BUENA VISTA

ATLANTIC COUNTY, NEW JERSEY

SCALE: 1" = 200' DATE: JANUARY 1998

CHRIS R. REHMANN

PROFESSIONAL ENGINEER & LAND SURVEYOR
NEW JERSEY LICENSE NO. 17118

950 SO. WHITE HORSE PIKE
HAMMONTON, NEW JERSEY 08037

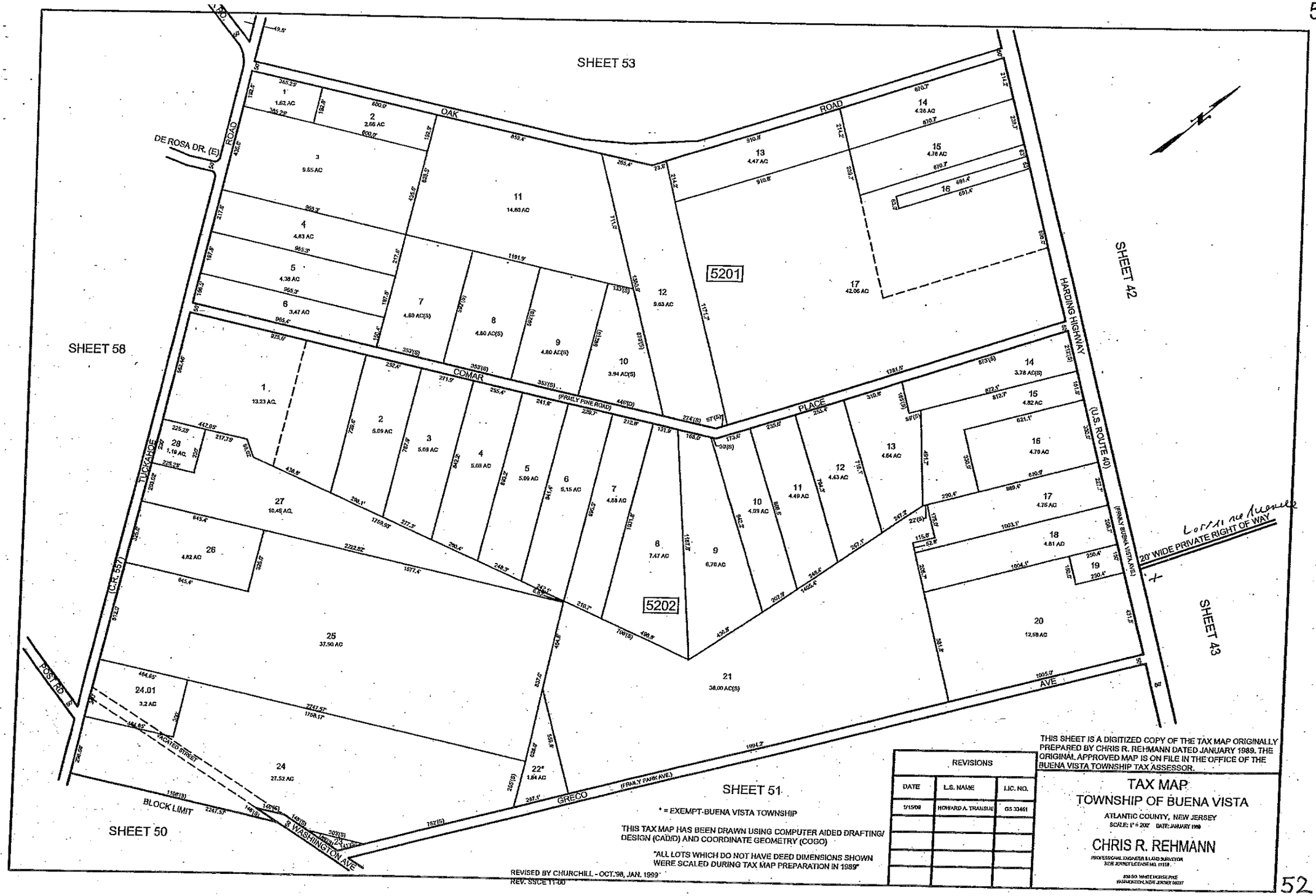

THIS SHEET IS A DIGITIZED COPY OF THE TAX MAP ORIGINALLY PREPARED BY CHRIS R. REHMANN DATED JANUARY 1989. THE ORIGINAL APPROVED MAP IS ON FILE IN THE OFFICE OF THE BUENA VISTA TOWNSHIP TAX ASSESSOR.

REVISIONS		
DATE	L.S. NAME	LIC. NO.
1/15/08	HOWARD A. TRANSUE	GS 33451

TAX MAP
TOWNSHIP OF BUENA VISTA

ATLANTIC COUNTY, NEW JERSEY

SCALE: 1" = 200' DATE: JANUARY 1989

CHRIS R. REHMANN
PROFESSIONAL ENGINEER & LAND SURVEYOR
NEW JERSEY LICENSE NO. 17119
830-50 WHITE HORSE PIKE
HAMMONTON, NEW JERSEY 08037

* = EXEMPT-BUENA VISTA TOWNSHIP

THIS TAX MAP HAS BEEN DRAWN USING COMPUTER AIDED DRAFTING/DESIGN (CAD/D) AND COORDINATE GEOMETRY (COGO)

"ALL LOTS WHICH DO NOT HAVE DEED DIMENSIONS SHOWN WERE SCALED DURING TAX MAP PREPARATION IN 1989"

REVISED BY CHURCHILL - OCT.'98, JAN. 1999
REV. SSCE 11-00

REVISIONS		
DATE	L.S. NAME	LIC. NO.

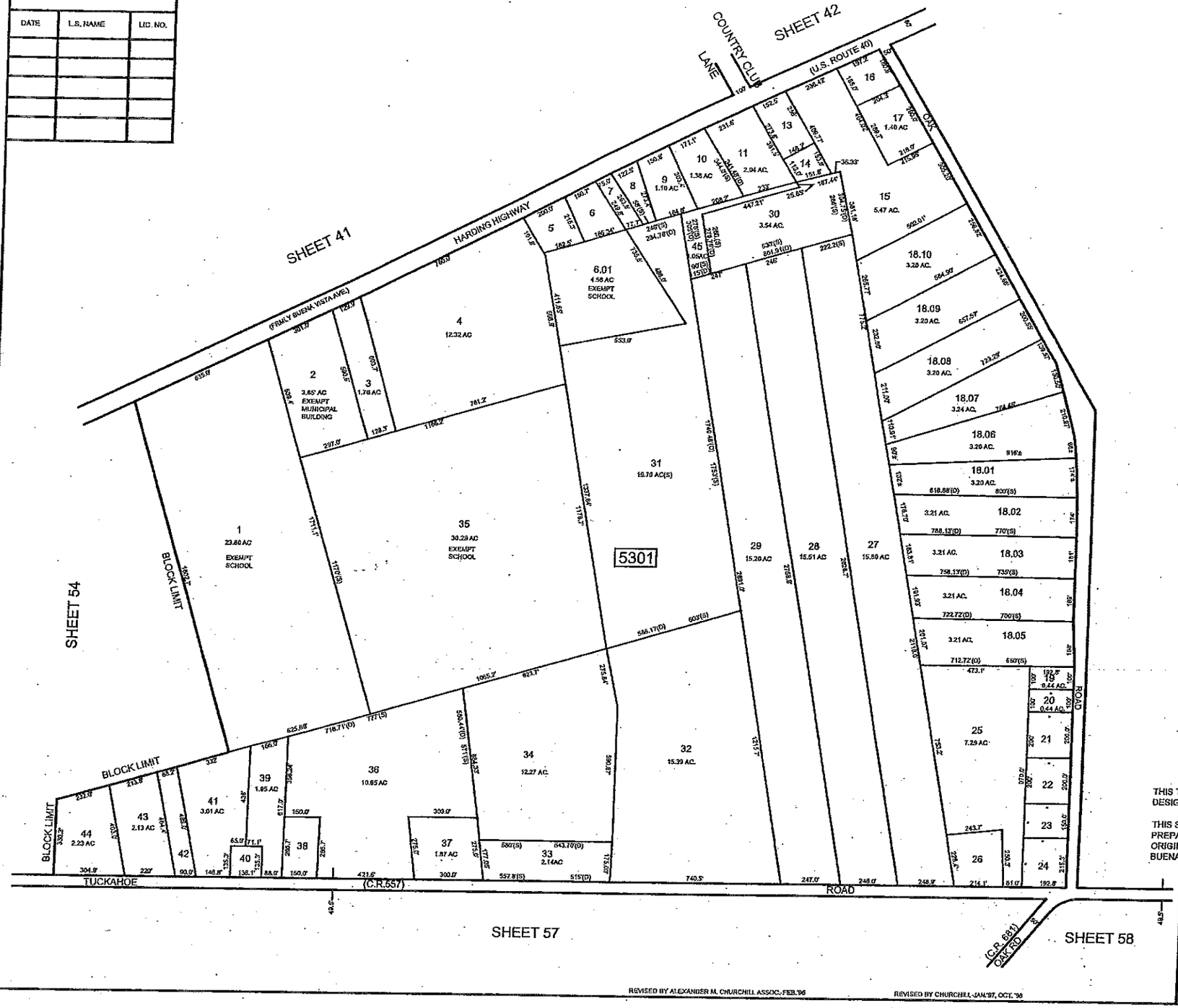

THIS TAX MAP HAS BEEN DRAWN USING COMPUTER AIDED DRAFTING/ DESIGN (CAD/D) AND COORDINATE GEOMETRY (COGO)

THIS SHEET IS A DIGITIZED COPY OF THE TAX MAP ORIGINALLY PREPARED BY CHRIS R. REHMANN DATED JANUARY 1989. THE ORIGINAL APPROVED MAP IS ON FILE IN THE OFFICE OF THE BUENA VISTA TOWNSHIP TAX ASSESSOR.

TAX MAP
TOWNSHIP OF BUENA VISTA

ATLANTIC COUNTY, NEW JERSEY

SCALE: 1" = 200' DATE: JANUARY 1989

CHRIS R. REHMANN

PROFESSIONAL ENGINEER & LAND SURVEYOR
NEW JERSEY LICENSE NO. 11116

800 SO. WHITEHORSE PIKE
HAMMONTON, NEW JERSEY 08037

REVISED BY ALEXANDER M. CHURCHILL ASSOC.-FEB.'96

REVISED BY CHURCHILL-JAN.'97, OCT. '98

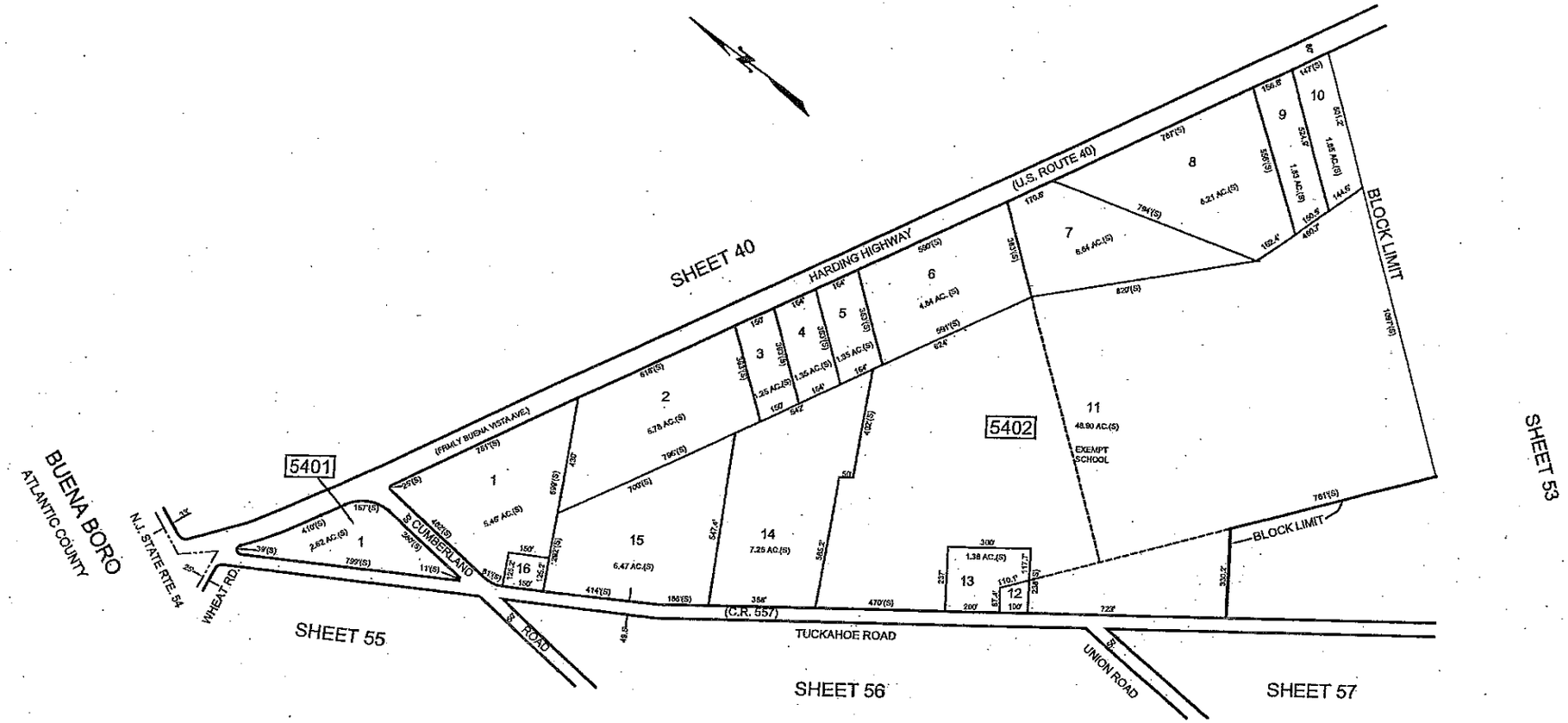

* = EXEMPT-BUENA VISTA TOWNSHIP

THIS TAX MAP HAS BEEN DRAWN USING COMPUTER AIDED DRAFTING/ DESIGN (CAD/D) AND COORDINATE GEOMETRY (COGO)

THIS SHEET IS A DIGITIZED COPY OF THE TAX MAP ORIGINALLY PREPARED BY CHRIS R. REHMANN DATED JANUARY 1989. THE ORIGINAL APPROVED MAP IS ON FILE IN THE OFFICE OF THE BUENA VISTA TOWNSHIP TAX ASSESSOR.

REVISIONS		
DATE	L.S. NAME	LIC. NO.

"ALL LOTS WHICH DO NOT HAVE DEED DIMENSIONS SHOWN WERE SCALED DURING TAX MAP PREPARATION IN 1989"

REVISED BY CHURCHILL - OCT.'98

TAX MAP
TOWNSHIP OF BUENA VISTA

ATLANTIC COUNTY, NEW JERSEY

SCALE: 1" = 200' DATE: JANUARY 1989

CHRIS R. REHMANN

PROFESSIONAL ENGINEER & LAND SURVEYOR
NEW JERSEY LICENSE NO. 17119

REV 12/10/93
REV. 1-6-95

REVISIONS		
DATE	L.S. NAME	LIC. NO.
2/2008	HOWARD A. TRANSUE	GS 33451

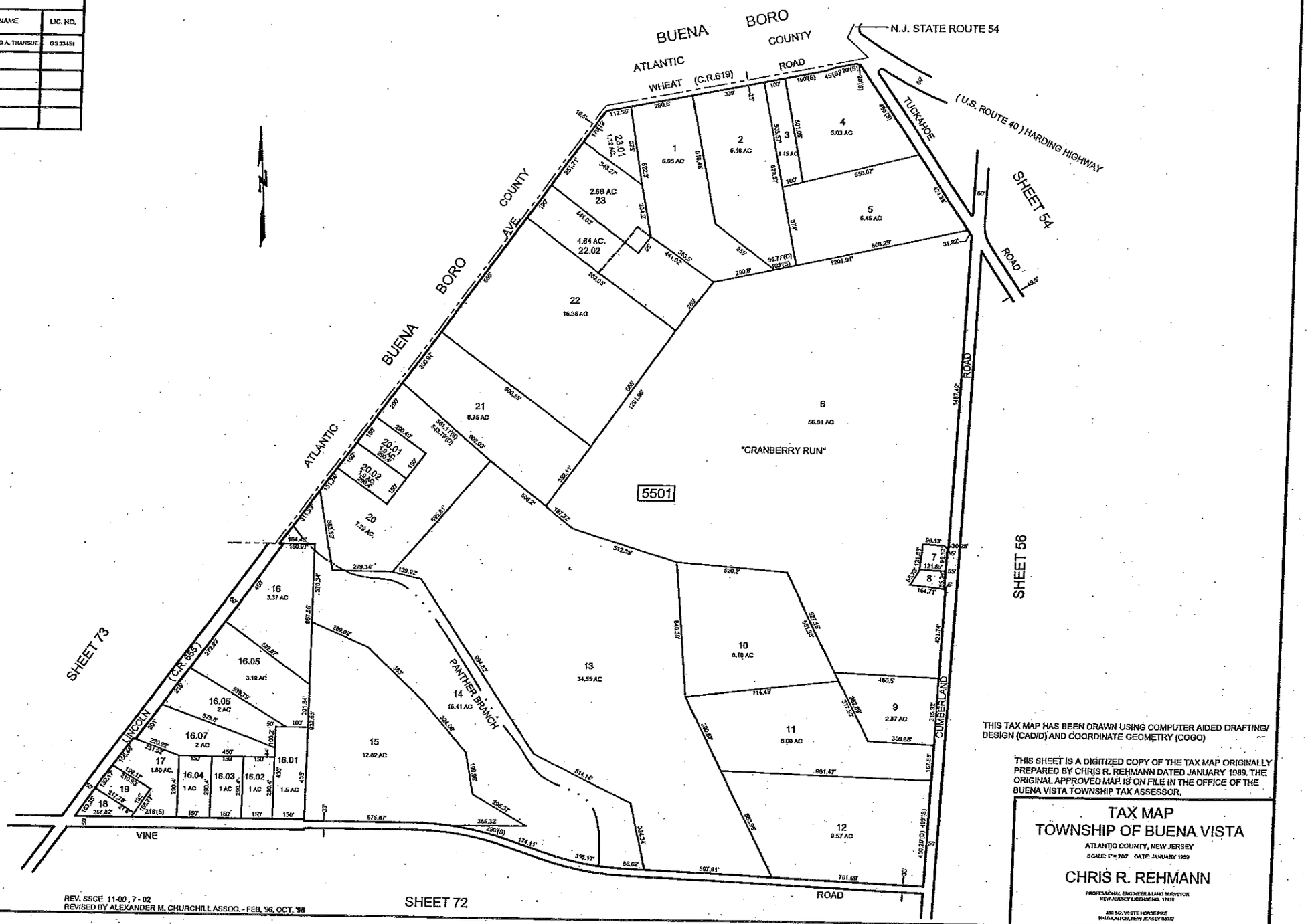

THIS TAX MAP HAS BEEN DRAWN USING COMPUTER AIDED DRAFTING/ DESIGN (CAD/D) AND COORDINATE GEOMETRY (COGO)

THIS SHEET IS A DIGITIZED COPY OF THE TAX MAP ORIGINALLY PREPARED BY CHRIS R. REHMANN DATED JANUARY 1989. THE ORIGINAL APPROVED MAP IS ON FILE IN THE OFFICE OF THE BUENA VISTA TOWNSHIP TAX ASSESSOR.

TAX MAP
TOWNSHIP OF BUENA VISTA

ATLANTIC COUNTY, NEW JERSEY

SCALE: 1" = 200' DATE: JANUARY 1989

CHRIS R. REHMANN

PROFESSIONAL ENGINEER & LAND SURVEYOR
NEW JERSEY LICENSE NO. 17118

330 SO. WHITE HORSE PIKE
HAMMONTON, NEW JERSEY 08037

REV. SSCE 11-00, 7-02
REVISED BY ALEXANDER M. CHURCHILL ASSOC. - FEB. '96, OCT. '98

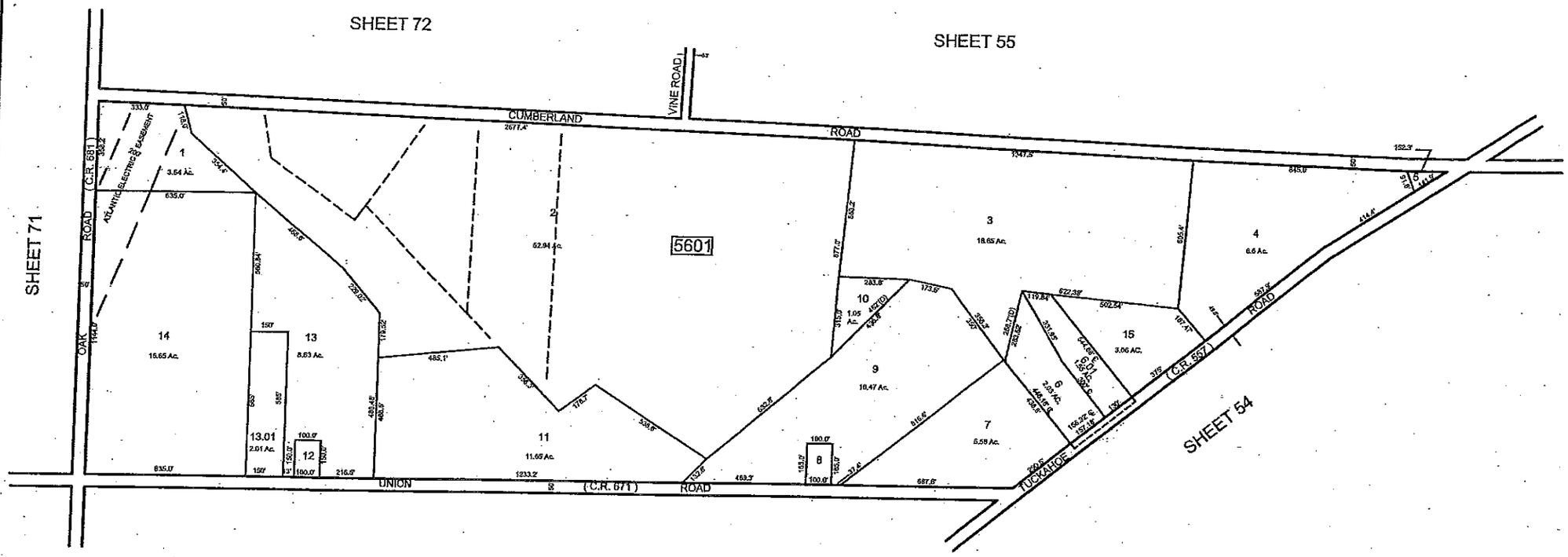

THIS TAX MAP HAS BEEN DRAWN USING COMPUTER AIDED DRAFTING/ DESIGN (CAD/D) AND COORDINATE GEOMETRY (COGO)

THIS SHEET IS A DIGITIZED COPY OF THE TAX MAP ORIGINALLY PREPARED BY CHRIS R. REHMANN DATED JANUARY 1989. THE ORIGINAL APPROVED MAP IS ON FILE IN THE OFFICE OF THE BUENA VISTA TOWNSHIP TAX ASSESSOR.

REVISIONS		
DATE	L.S. NAME	LIC. NO.

TAX MAP
TOWNSHIP OF BUENA VISTA

ATLANTIC COUNTY, NEW JERSEY

SCALE: 1" = 300' DATE: JANUARY 1989

CHRIS R. REHMANN
PROFESSIONAL ENGINEER & LAND SURVEYOR
NEW JERSEY LICENSE NO. 17111
800 SO. WHITE HORSE PIKE
HAMMONTON, NEW JERSEY 08037

REVISED BY CHURCHILL - JAN. 1999
REVISED BY ALEXANDER M. CHURCHILL ASSOC.-JUNE '95, OCT. '98

REVISIONS		
DATE	L.S. NAME	LIC. NO.

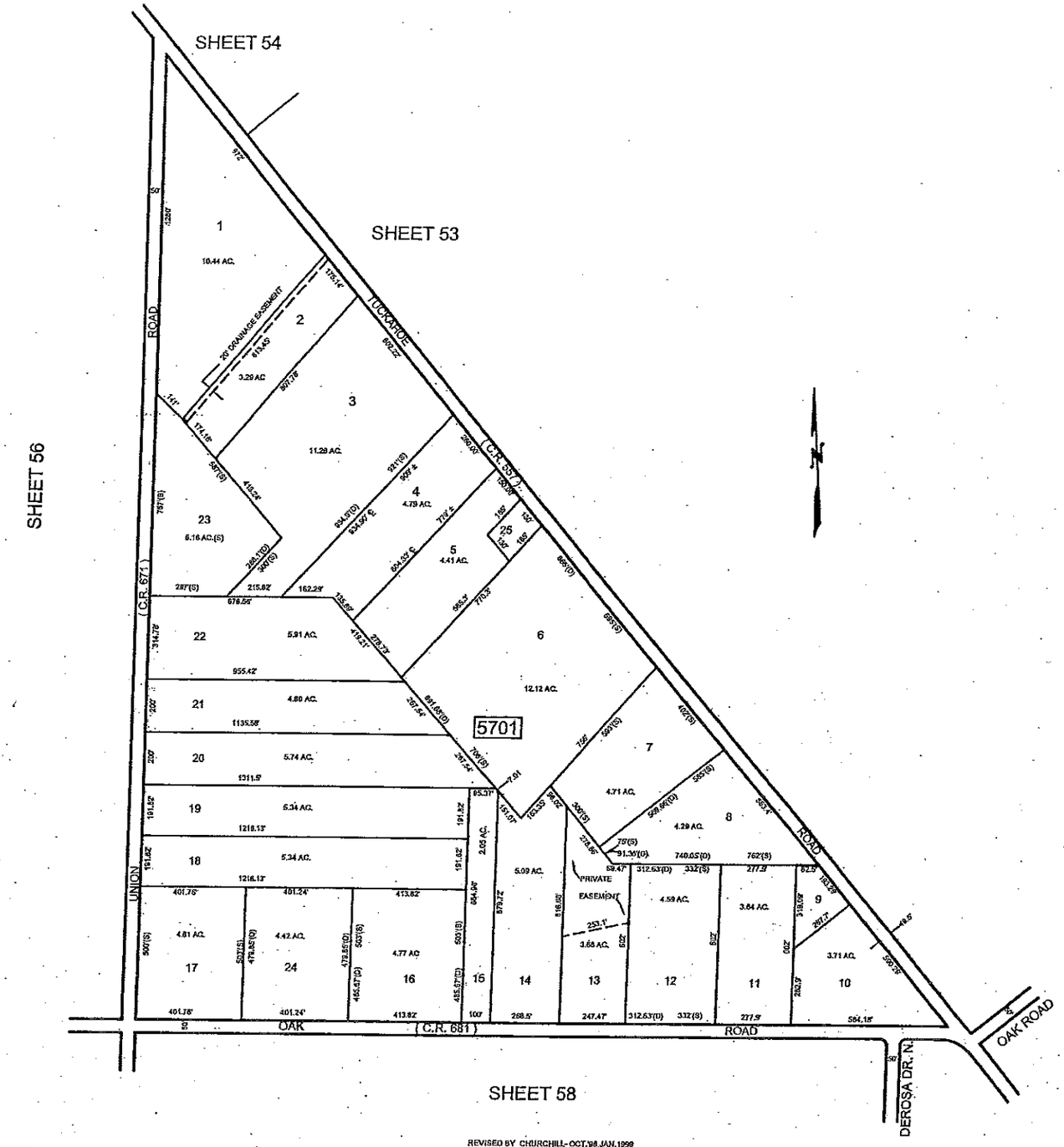

THIS TAX MAP HAS BEEN DRAWN USING COMPUTER AIDED DRAFTING/ DESIGN (CAD/D) AND COORDINATE GEOMETRY (COGO)

THIS SHEET IS A DIGITIZED COPY OF THE TAX MAP ORIGINALLY PREPARED BY CHRIS R. REHMANN DATED JANUARY 1989. THE ORIGINAL APPROVED MAP IS ON FILE IN THE OFFICE OF THE BUENA VISTA TOWNSHIP TAX ASSESSOR.

TAX MAP
TOWNSHIP OF BUENA VISTA

ATLANTIC COUNTY, NEW JERSEY

SCALE: 1" = 200' DATE: JANUARY 1989

CHRIS R. REHMANN

PROFESSIONAL ENGINEER & LAND SURVEYOR
NEW JERSEY LICENSE NO. 17519

833 SO. WHITE HORSE PIKE
HAMMONTON, NEW JERSEY 08037

REVISED BY CHURCHILL- OCT.'98 JAN.1999

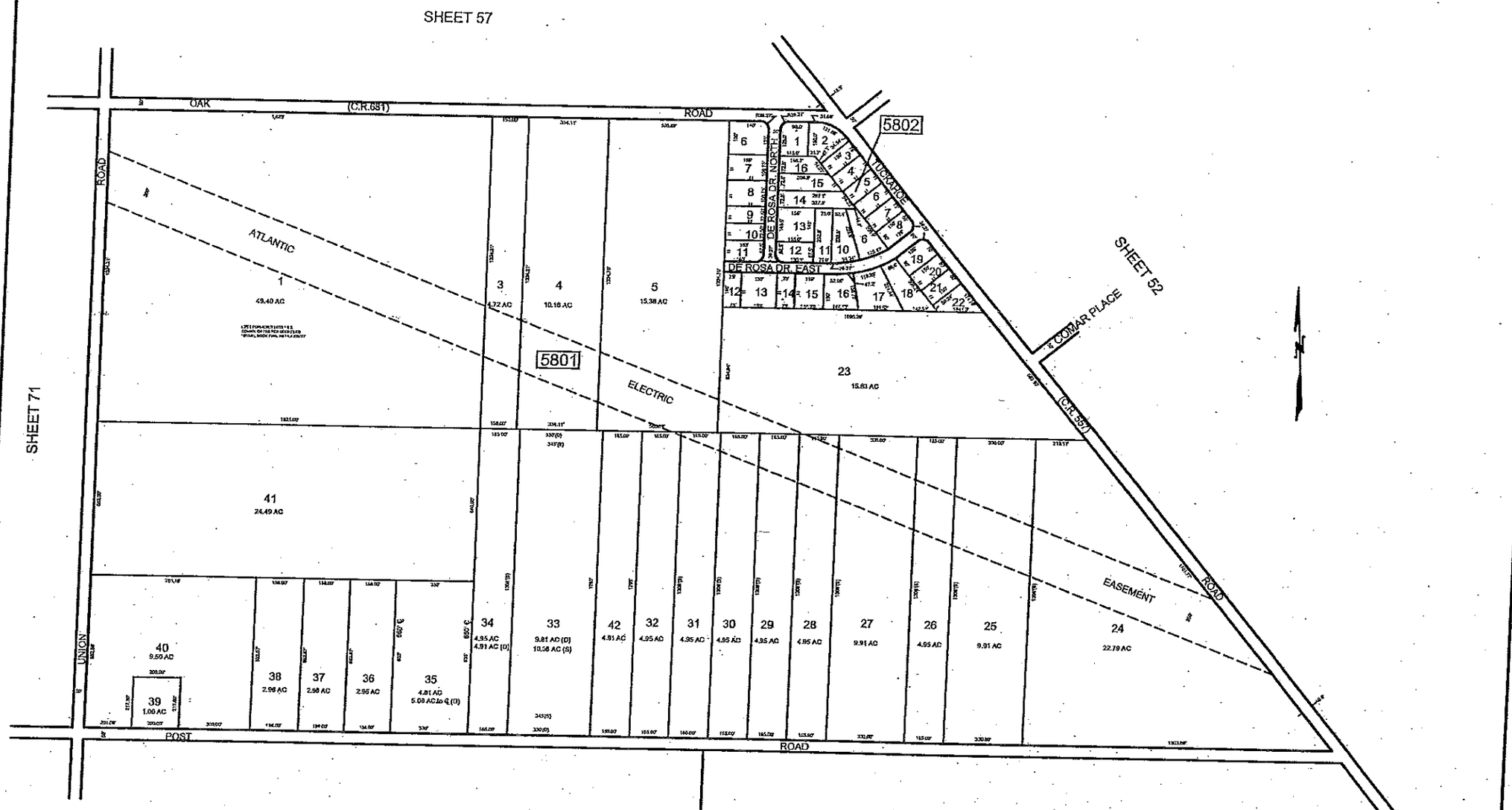

THIS TAX MAP HAS BEEN DRAWN USING COMPUTER AIDED DRAFTING/ DESIGN (CAD/D) AND COORDINATE GEOMETRY (COGO)

THIS SHEET IS A DIGITIZED COPY OF THE TAX MAP ORIGINALLY PREPARED BY CHRIS R. REHMANN DATED JANUARY 1989. THE ORIGINAL APPROVED MAP IS ON FILE IN THE OFFICE OF THE BUENA VISTA TOWNSHIP TAX ASSESSOR.

REVISED BY SSCE - AUG. 2004
REVISED BY CHURCHILL - OCT. '98 JAN.1999, MAR 1999

REVISIONS		
DATE	L.S. NAME	LIC. NO.

TAX MAP
TOWNSHIP OF BUENA VISTA
ATLANTIC COUNTY, NEW JERSEY
SCALE: 1" = 200' DATE: JANUARY 1989

CHRIS R. REHMANN
PROFESSIONAL ENGINEER & LAND SURVEYOR
NEW JERSEY LICENSE NO. 17118
430 SO. WHITE HORSE PIKE
HAMMONTON, NEW JERSEY 08037

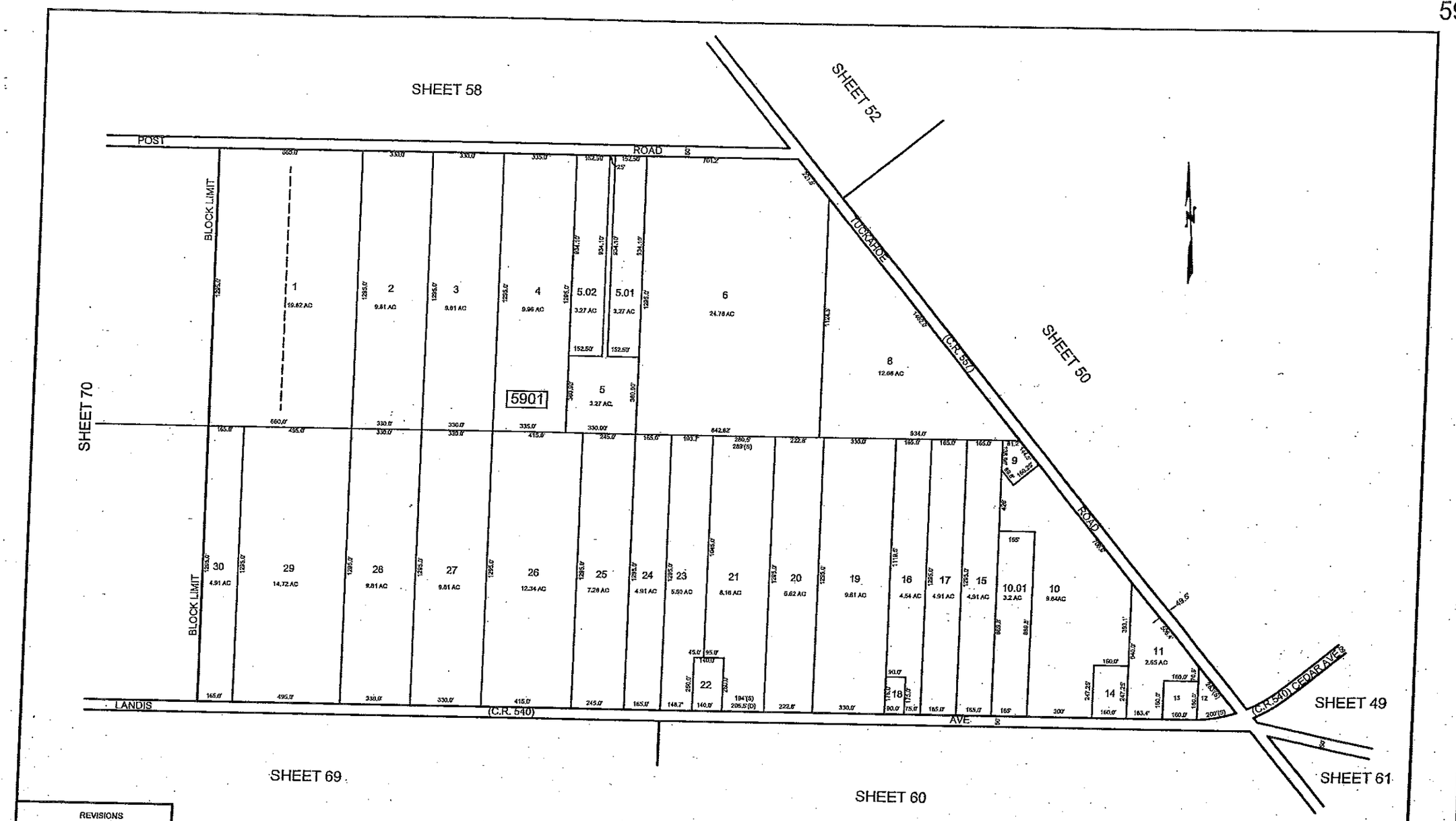

REVISIONS		
DATE	L.S. NAME	LIC. NO.

REVISED 5/3/00

REVISED BY CHURCHILL - JAN.'97, OCT 98

THIS TAX MAP HAS BEEN DRAWN USING COMPUTER AIDED DRAFTING/ DESIGN (CAD/D) AND COORDINATE GEOMETRY (COGO)

THIS SHEET IS A DIGITIZED COPY OF THE TAX MAP ORIGINALLY PREPARED BY CHRIS R. REHMANN DATED JANUARY 1989. THE ORIGINAL APPROVED MAP IS ON FILE IN THE OFFICE OF THE BUENA VISTA TOWNSHIP TAX ASSESSOR.

TAX MAP
TOWNSHIP OF BUENA VISTA

ATLANTIC COUNTY, NEW JERSEY

SCALE: 1" = 200' DATE: JANUARY 1989

CHRIS R. REHMANN
PROFESSIONAL ENGINEER & LAND SURVEYOR
NEW JERSEY LICENSE NO. 17119
800 BIG WHITE HORSE PIKE
HAMMONTON, NEW JERSEY 08037

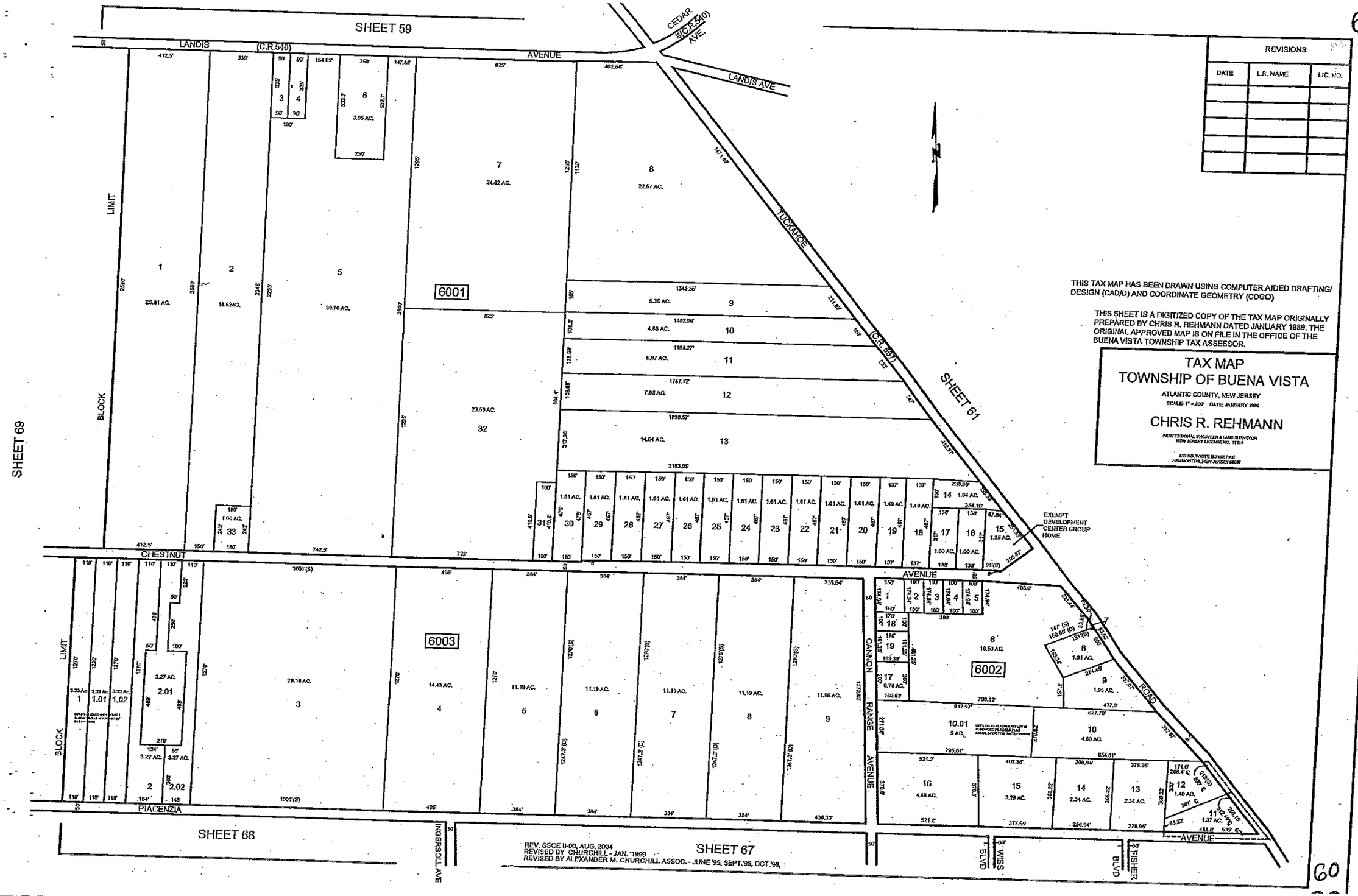
SHEET 59
LANDIS (C.R.540) AVENUE
CEDAR (C.R.540) AVE.
LANDIS AVE
TUCKAHOE (C.R.557)
SHEET 61
SHEET 69
SHEET 68
SHEET 67
BLOCK LIMIT
6001
6002
6003
CHESTNUT AVENUE
PIACENZIA AVENUE
CANNON RANGE AVENUE
INGERSOLL AVE
WISS BLVD
FISHER BLVD
EXEMPT DEVELOPMENT CENTER GROUP HOME
REVISIONS
DATE
L.S. NAME
LIC. NO.
THIS TAX MAP HAS BEEN DRAWN USING COMPUTER AIDED DRAFTING/ DESIGN (CAD/D) AND COORDINATE GEOMETRY (COGO)
THIS SHEET IS A DIGITIZED COPY OF THE TAX MAP ORIGINALLY PREPARED BY CHRIS R. REHMANN DATED JANUARY 1989. THE ORIGINAL APPROVED MAP IS ON FILE IN THE OFFICE OF THE BUENA VISTA TOWNSHIP TAX ASSESSOR.
TAX MAP
TOWNSHIP OF BUENA VISTA
ATLANTIC COUNTY, NEW JERSEY
SCALE: 1" = 200' DATE: JANUARY 1989
CHRIS R. REHMANN
PROFESSIONAL ENGINEER & LAND SURVEYOR
NEW JERSEY LICENSE NO. 17119
850 NO. WHITE HORSE PIKE
HAMMONTON, NEW JERSEY 08037
REV. SSCE II-00, AUG. 2004
REVISED BY CHURCHILL - JAN. '1999
REVISED BY ALEXANDER M. CHURCHILL ASSOC. - JUNE '95, SEPT. '95, OCT. '98,