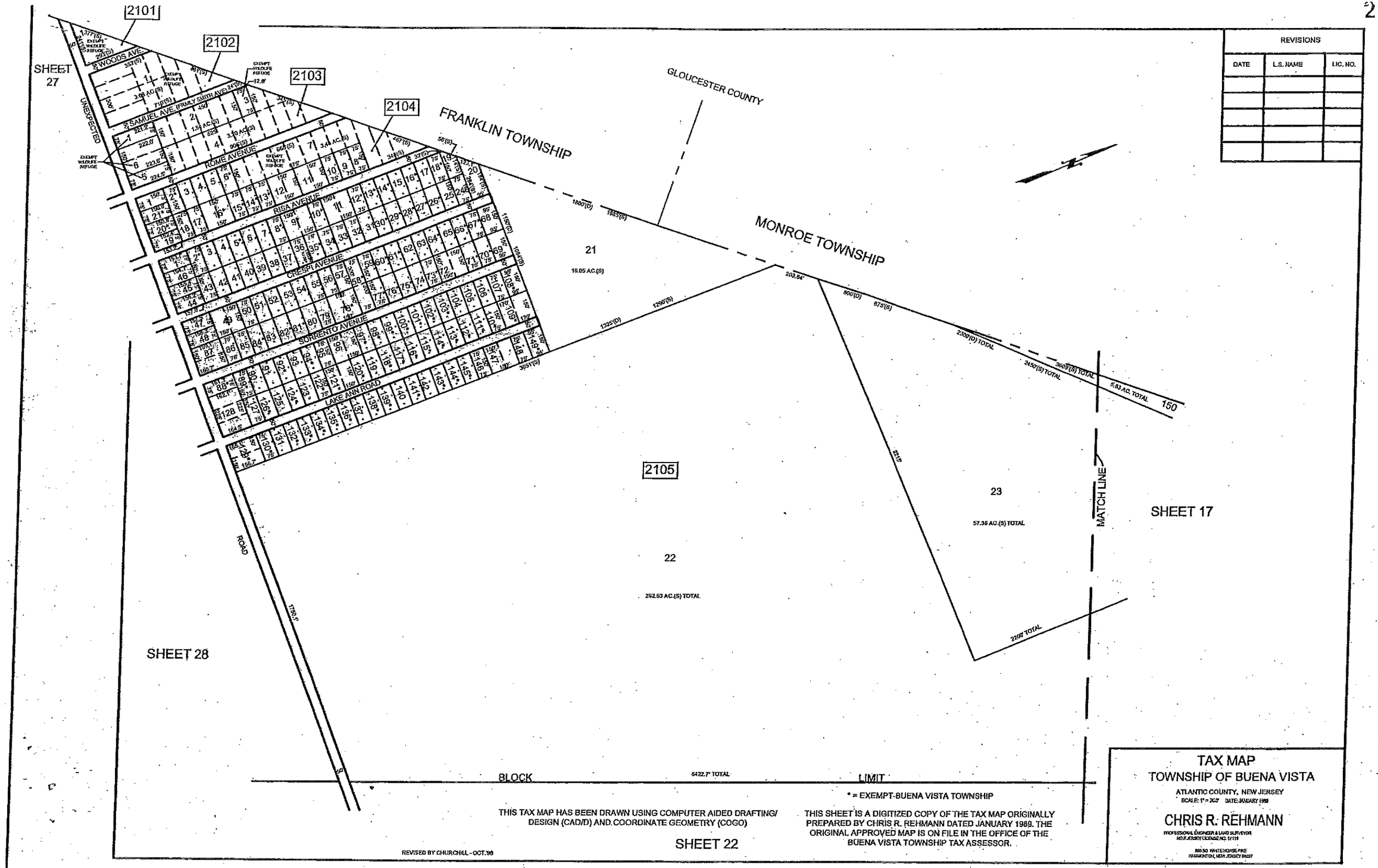
2101
2102
2103
2104
2105
SHEET 27
SHEET 28
SHEET 17
FRANKLIN TOWNSHIP
MONROE TOWNSHIP
GLOUCESTER COUNTY
WOODS AVE.
SAMUEL AVE. (FRMLY SMITH AVE)
ROME AVENUE
RISA AVENUE
CRESPI AVENUE
SORRENTO AVENUE
LAKE ANN ROAD
UNEXPECTED
ROAD
MATCH LINE
21
16.05 AC.(S)
22
252.53 AC.(S) TOTAL
23
57.36 AC.(S) TOTAL
150
2300'(D) TOTAL
2450'(S) TOTAL
3609'(S) TOTAL
5.63 AC. TOTAL
2200' TOTAL
6422.7' TOTAL
BLOCK
LIMIT
REVISIONS
DATE
L.S. NAME
LIC. NO.
* = EXEMPT-BUENA VISTA TOWNSHIP
THIS TAX MAP HAS BEEN DRAWN USING COMPUTER AIDED DRAFTING/ DESIGN (CAD/D) AND COORDINATE GEOMETRY (COGO)
THIS SHEET IS A DIGITIZED COPY OF THE TAX MAP ORIGINALLY PREPARED BY CHRIS R. REHMANN DATED JANUARY 1989. THE ORIGINAL APPROVED MAP IS ON FILE IN THE OFFICE OF THE BUENA VISTA TOWNSHIP TAX ASSESSOR.
SHEET 22
REVISED BY CHURCHILL - OCT.'98
TAX MAP
TOWNSHIP OF BUENA VISTA
ATLANTIC COUNTY, NEW JERSEY
CHRIS R. REHMANN

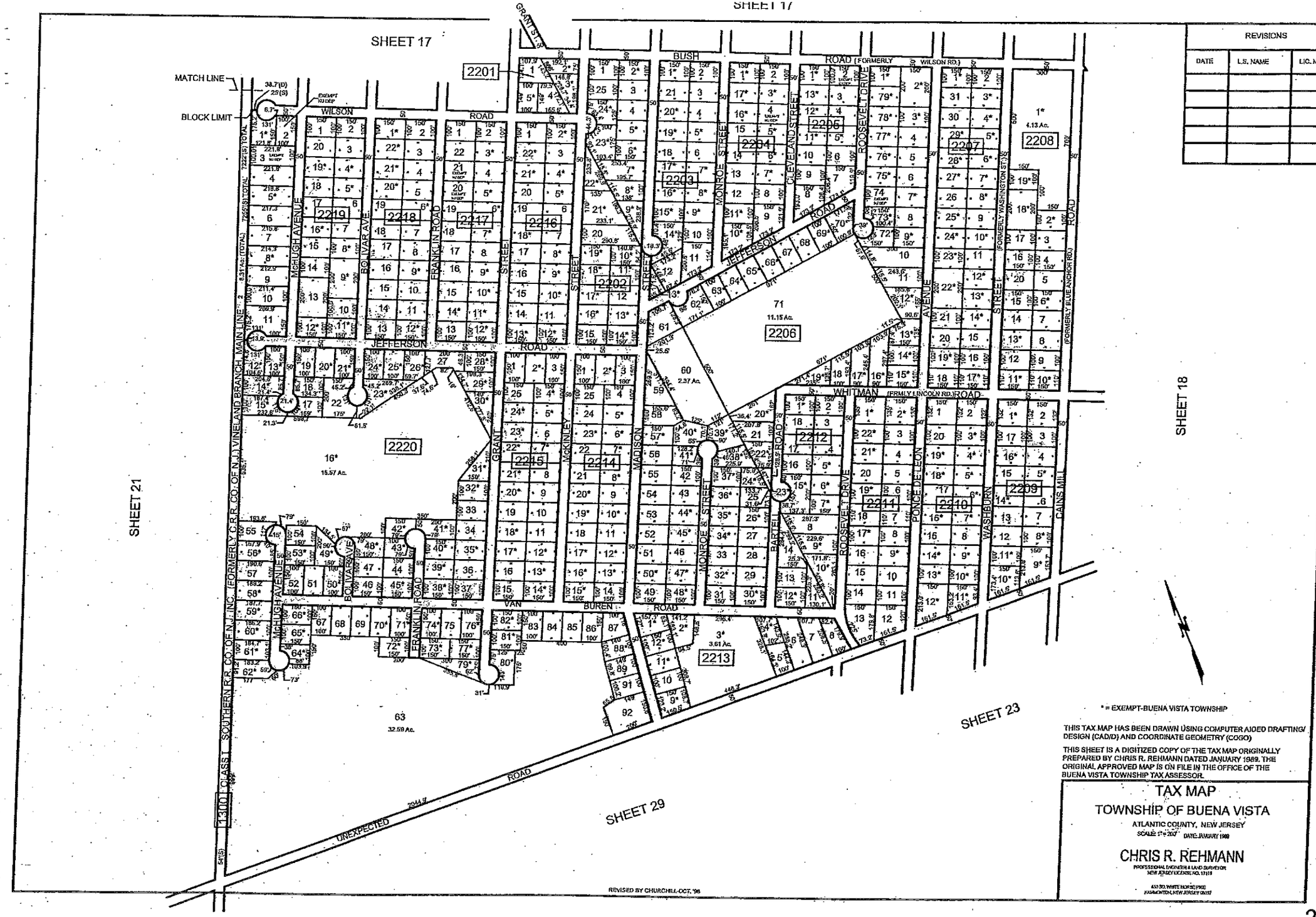

REVISIONS		
DATE	L.S. NAME	LIC. NO.

* = EXEMPT-BUENA VISTA TOWNSHIP

THIS TAX MAP HAS BEEN DRAWN USING COMPUTER AIDED DRAFTING/ DESIGN (CAD/D) AND COORDINATE GEOMETRY (COGO)

THIS SHEET IS A DIGITIZED COPY OF THE TAX MAP ORIGINALLY PREPARED BY CHRIS R. REHMANN DATED JANUARY 1989. THE ORIGINAL APPROVED MAP IS ON FILE IN THE OFFICE OF THE BUENA VISTA TOWNSHIP TAX ASSESSOR.

TAX MAP

TOWNSHIP OF BUENA VISTA

ATLANTIC COUNTY, NEW JERSEY

SCALE 1" = 200' DATE JANUARY 1989

CHRIS R. REHMANN
PROFESSIONAL ENGINEER & LAND SURVEYOR
NEW JERSEY LICENSE NO. 17111
453 SO. WHITE HORSE PIKE
HAMMONTON, NEW JERSEY 08037

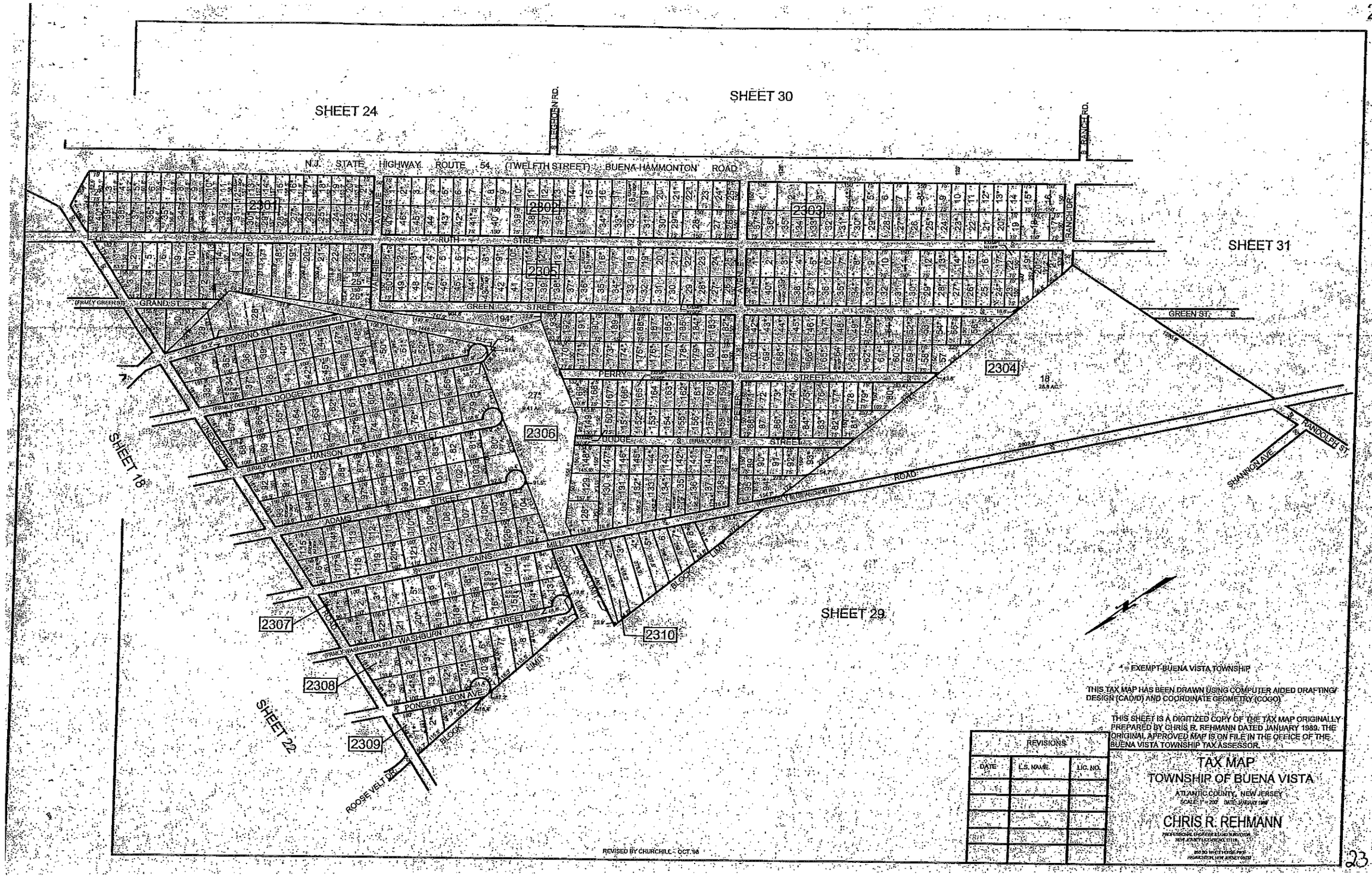
SHEET 24
SHEET 30
SHEET 31
SHEET 18
SHEET 22
SHEET 29
N.J. STATE HIGHWAY ROUTE 54 (TWELFTH STREET) BUENA-HAMMONTON ROAD
LEGHORN RD.
RANCH RD.
RUTH STREET
GREEN STREET
GRAND ST.
POCONO ST.
DODGE STREET
HANSON STREET
ADAMS STREET
CAINS MILL ROAD
WASHBURN STREET
PONCE DE LEON AVE.
ROOSE VELT DR.
PERRY STREET
RANDOLPH ST.
SHANNON AVE.
2301
2302
2303
2304
2305
2306
2307
2308
2309
2310
* = EXEMPT-BUENA VISTA TOWNSHIP
THIS TAX MAP HAS BEEN DRAWN USING COMPUTER AIDED DRAFTING/ DESIGN (CAD/D) AND COORDINATE GEOMETRY (COGO)
THIS SHEET IS A DIGITIZED COPY OF THE TAX MAP ORIGINALLY PREPARED BY CHRIS R. REHMANN DATED JANUARY 1989. THE ORIGINAL APPROVED MAP IS ON FILE IN THE OFFICE OF THE BUENA VISTA TOWNSHIP TAX ASSESSOR.
REVISIONS
DATE
L.S. NAME
LIC. NO.
TAX MAP
TOWNSHIP OF BUENA VISTA
ATLANTIC COUNTY, NEW JERSEY
CHRIS R. REHMANN
REVISED BY CHURCHILL - OCT. 98

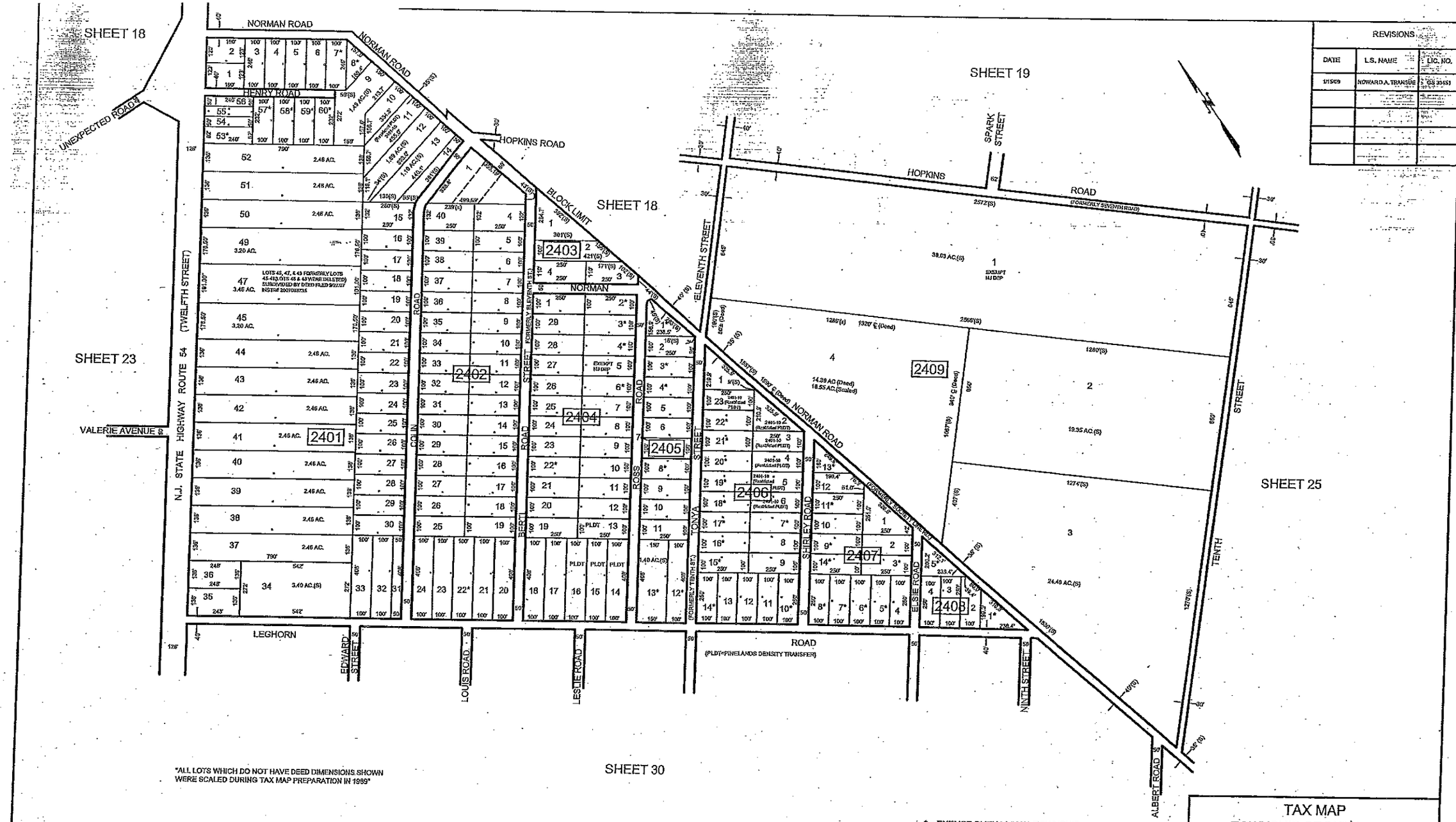

"ALL LOTS WHICH DO NOT HAVE DEED DIMENSIONS SHOWN WERE SCALED DURING TAX MAP PREPARATION IN 1989"

* = EXEMPT-BUENA VISTA TOWNSHIP

THIS TAX MAP HAS BEEN DRAWN USING COMPUTER AIDED DRAFTING/ DESIGN (CAD/D) AND COORDINATE GEOMETRY (COGO)

THIS SHEET IS A DIGITIZED COPY OF THE TAX MAP ORIGINALLY PREPARED BY CHRIS R. REHMANN DATED JANUARY 1989. THE ORIGINAL APPROVED MAP IS ON FILE IN THE OFFICE OF THE BUENA VISTA TOWNSHIP TAX ASSESSOR.

REVISIONS		
DATE	L.S. NAME	LIC. NO.
1/15/09	NOWARD A. TRANSUE	(GS 39453)

TAX MAP
TOWNSHIP OF BUENA VISTA

ATLANTIC COUNTY, NEW JERSEY

SCALE: 1" = 200' DATE: JANUARY 1989

CHRIS R. REHMANN

PROFESSIONAL ENGINEER & LAND SURVEYOR
NEW JERSEY LICENSE NO. 17119

850 WHITE HORSE PIKE
HAMMONTON, NEW JERSEY 08037

REVISED: 12/10/92

REV SSCE 11.00
REVISED BY CHURCHILL-JAN. 1999
REVISED BY ALEXANDER M. CHURCHILL ASSOC.-SEPT/OCT.'98

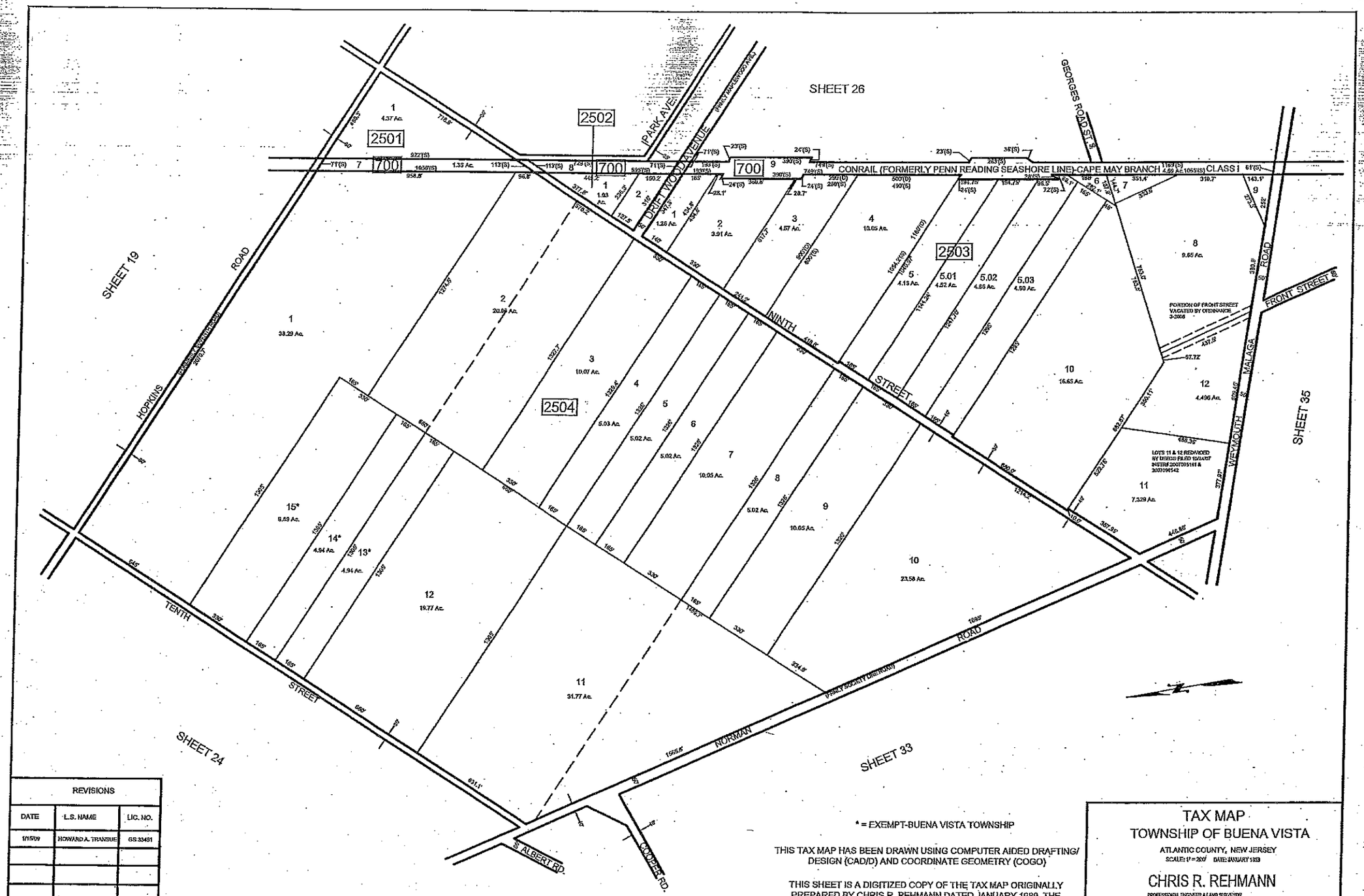

REVISIONS		
DATE	L.S. NAME	LIC. NO.
1/15/09	HOWARD A. TRANSUE	GS 33451

* = EXEMPT-BUENA VISTA TOWNSHIP

THIS TAX MAP HAS BEEN DRAWN USING COMPUTER AIDED DRAFTING/ DESIGN (CAD/D) AND COORDINATE GEOMETRY (COGO)

THIS SHEET IS A DIGITIZED COPY OF THE TAX MAP ORIGINALLY PREPARED BY CHRIS R. REHMANN DATED JANUARY 1989. THE ORIGINAL APPROVED MAP IS ON FILE IN THE OFFICE OF THE BUENA VISTA TOWNSHIP TAX ASSESSOR.

TAX MAP
TOWNSHIP OF BUENA VISTA

ATLANTIC COUNTY, NEW JERSEY

SCALE: 1" = 200' DATE: JANUARY 1989

CHRIS R. REHMANN

PROFESSIONAL ENGINEER & LAND SURVEYOR
NEW JERSEY LICENSE NO. 17119

850 BD. WHITE HORSE PIKE
HAMMONTON, NEW JERSEY 08037

REVISED BY CHURCHILL - OCT.'98
REV. SSCE 11-00

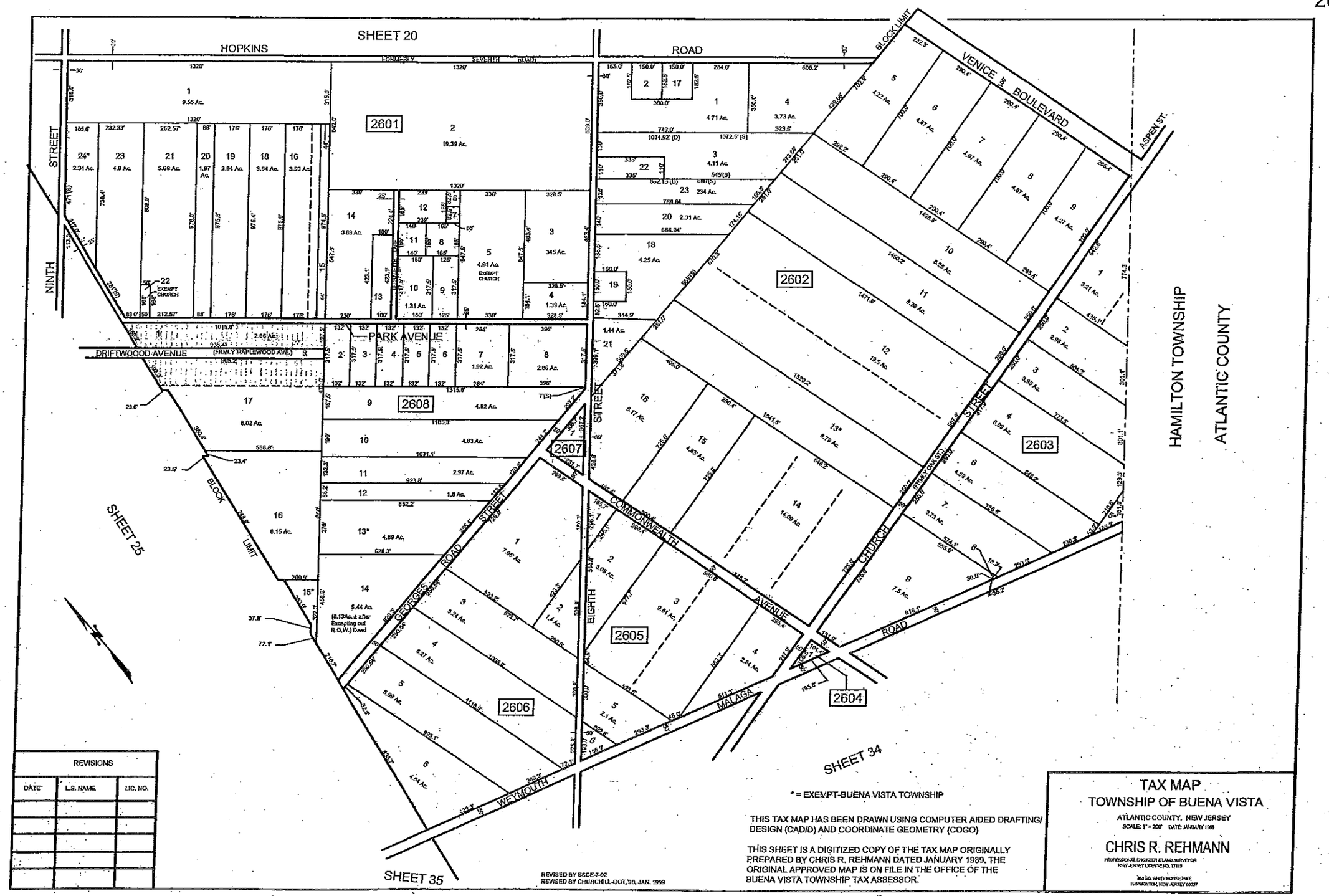

REVISIONS		
DATE	L.S. NAME	LIC. NO.

* = EXEMPT-BUENA VISTA TOWNSHIP

THIS TAX MAP HAS BEEN DRAWN USING COMPUTER AIDED DRAFTING/ DESIGN (CAD/D) AND COORDINATE GEOMETRY (COGO)

THIS SHEET IS A DIGITIZED COPY OF THE TAX MAP ORIGINALLY PREPARED BY CHRIS R. REHMANN DATED JANUARY 1989. THE ORIGINAL APPROVED MAP IS ON FILE IN THE OFFICE OF THE BUENA VISTA TOWNSHIP TAX ASSESSOR.

TAX MAP
TOWNSHIP OF BUENA VISTA

ATLANTIC COUNTY, NEW JERSEY
SCALE: 1" = 200' DATE JANUARY 1989

CHRIS R. REHMANN
PROFESSIONAL ENGINEER & LAND SURVEYOR
NEW JERSEY LICENSE NO. 17119

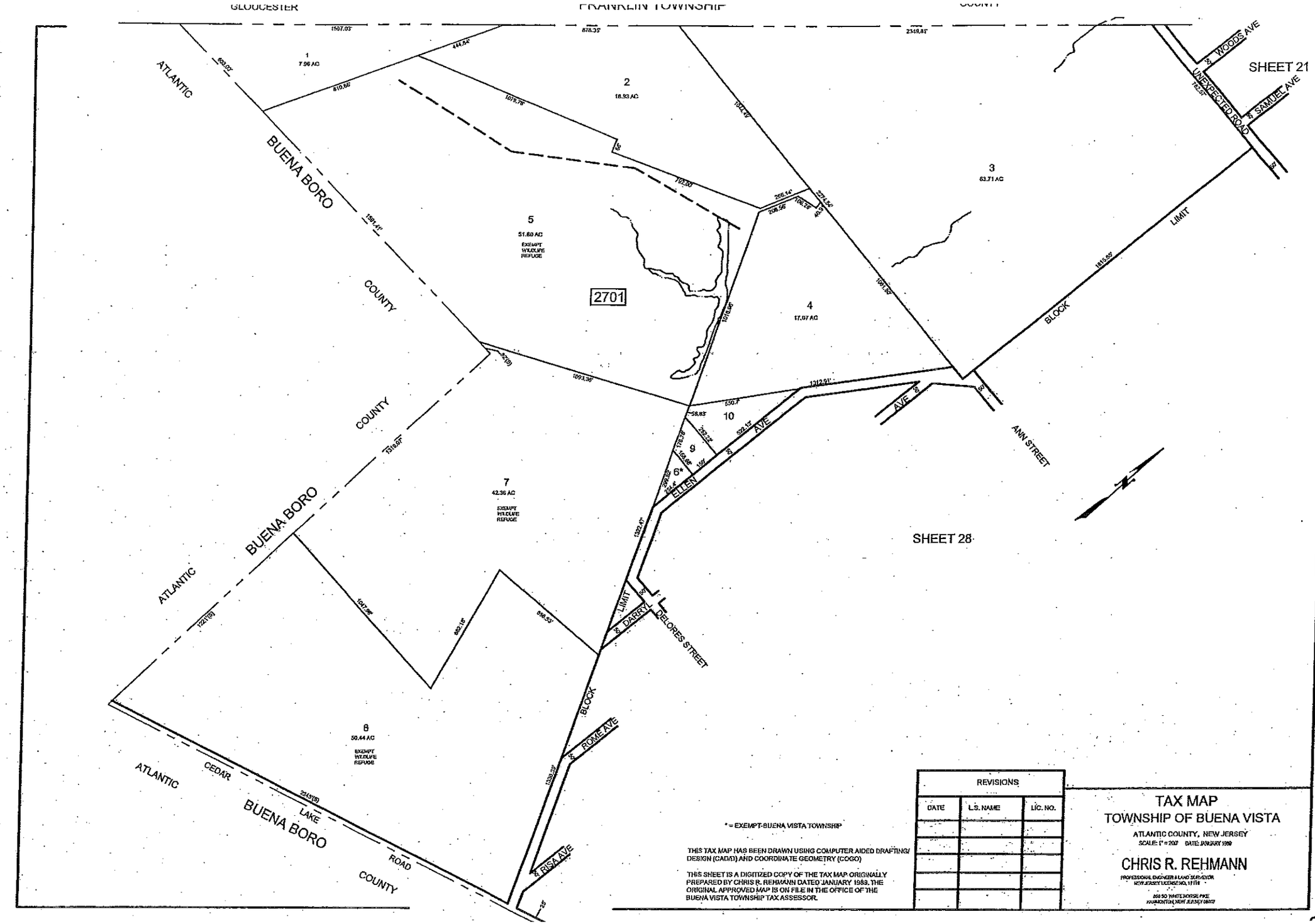
GLOUCESTER
FRANKLIN TOWNSHIP
COUNTY
REV-1-9-95
SHEET 21
WOODS AVE
UNEXPECTED ROAD
SAMUEL AVE
ATLANTIC
BUENA BORO
COUNTY
1
7.96 AC
2
18.93 AC
3
63.71 AC
4
17.07 AC
5
51.80 AC
EXEMPT WILDLIFE REFUGE
2701
BLOCK
LIMIT
ANN STREET
AVE
ELLEN
AVE
10
9
6*
7
42.36 AC
EXEMPT WILDLIFE REFUGE
SHEET 28
DARRYL
DELORES STREET
LIMIT
BLOCK
ROME AVE
RISA AVE
8
50.44 AC
EXEMPT WILDLIFE REFUGE
CEDAR
LAKE
ROAD
COUNTY
* = EXEMPT-BUENA VISTA TOWNSHIP
THIS TAX MAP HAS BEEN DRAWN USING COMPUTER AIDED DRAFTING/ DESIGN (CAD/D) AND COORDINATE GEOMETRY (COGO)
THIS SHEET IS A DIGITIZED COPY OF THE TAX MAP ORIGINALLY PREPARED BY CHRIS R. REHMANN DATED JANUARY 1989. THE ORIGINAL APPROVED MAP IS ON FILE IN THE OFFICE OF THE BUENA VISTA TOWNSHIP TAX ASSESSOR.
REVISIONS
DATE
L.S. NAME
LIC. NO.
TAX MAP
TOWNSHIP OF BUENA VISTA
ATLANTIC COUNTY, NEW JERSEY
CHRIS R. REHMANN

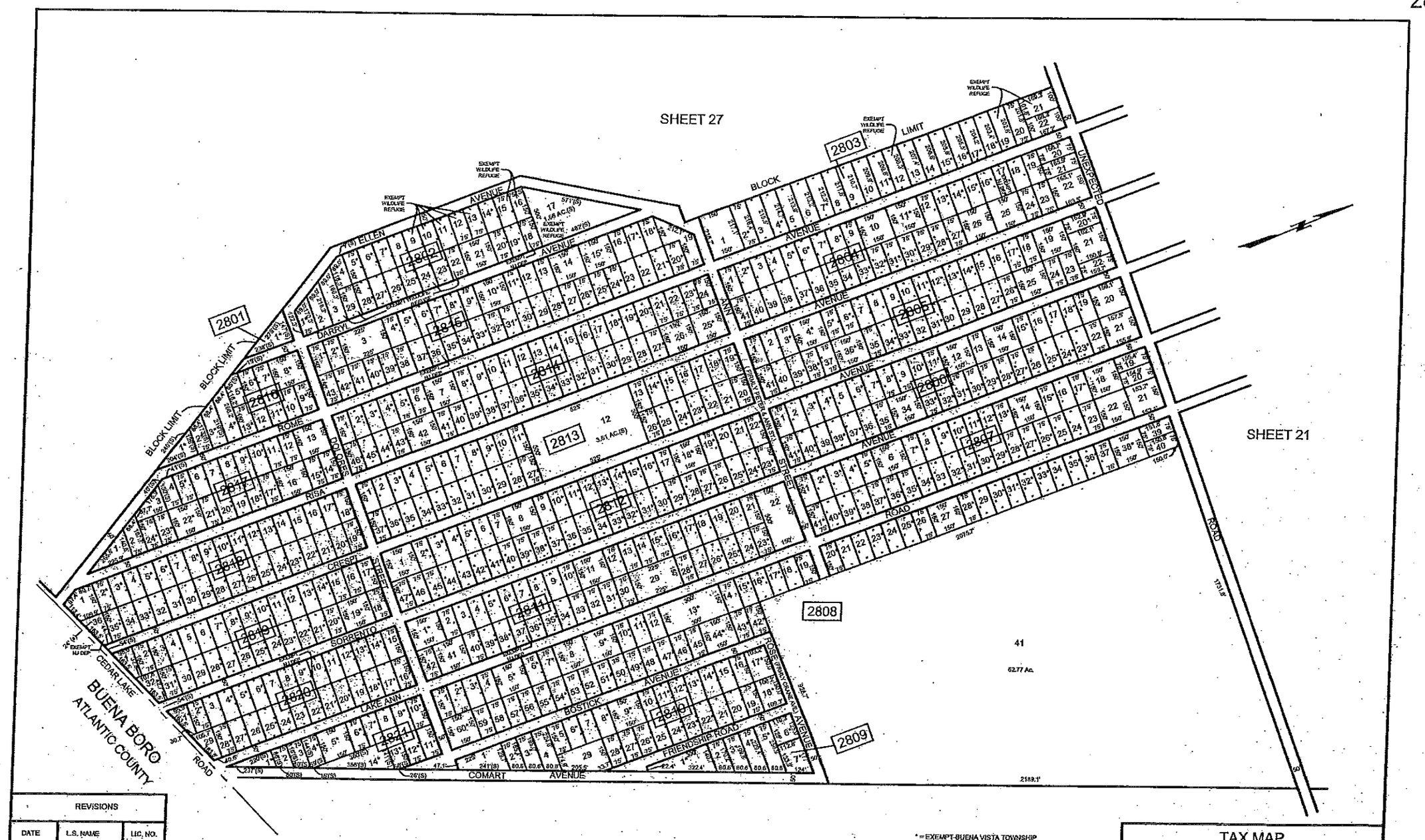

REVISIONS		
DATE	L.S. NAME	LIC. NO.

* = EXEMPT-BUENA VISTA TOWNSHIP

THIS TAX MAP HAS BEEN DRAWN USING COMPUTER AIDED DRAFTING/ DESIGN (CAD/D) AND COORDINATE GEOMETRY (COGO)

THIS SHEET IS A DIGITIZED COPY OF THE TAX MAP ORIGINALLY PREPARED BY CHRIS R. REHMANN DATED JANUARY 1989. THE ORIGINAL APPROVED MAP IS ON FILE IN THE OFFICE OF THE BUENA VISTA TOWNSHIP TAX ASSESSOR.

TAX MAP
TOWNSHIP OF BUENA VISTA

ATLANTIC COUNTY, NEW JERSEY
SCALE: 1" = 200' DATE: JANUARY 1989

CHRIS R. REHMANN
PROFESSIONAL ENGINEER & LAND SURVEYOR
NEW JERSEY LICENSE NO. 17119
550 SO. WHITEHORSE PIKE
HAMMONTON, NEW JERSEY 08037

REVISED BY CHURCHILL-OCT. '98

REVISED BY CHURCHILL - FEB.'98, OCT.'98, JAN. 1999

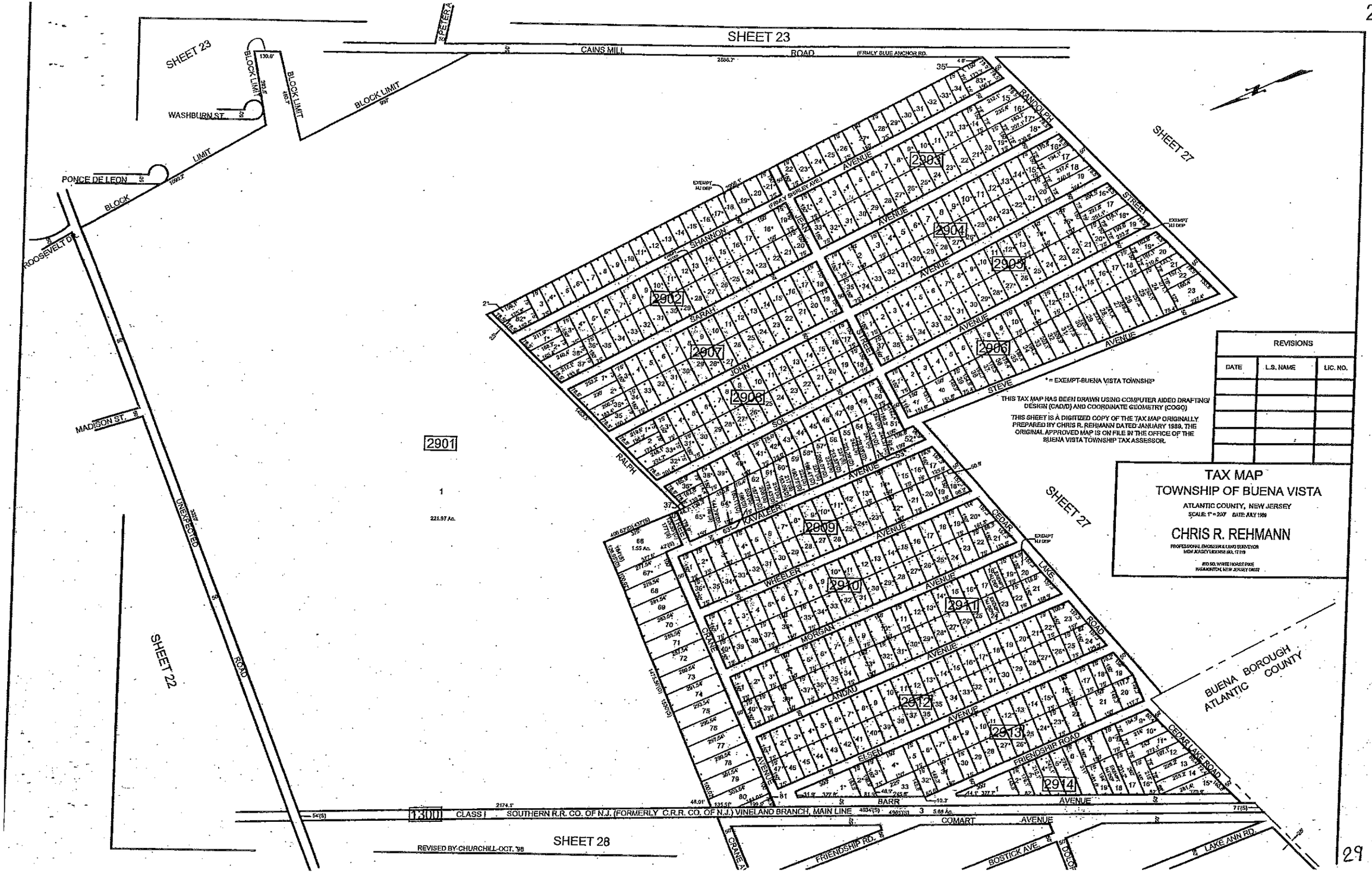
SHEET 23
CAINS MILL ROAD
(FRMLY BLUE ANCHOR RD.
SHEET 23
BLOCK LIMIT
WASHBURN ST.
PONCE DE LEON
BLOCK LIMIT
ROOSEVELT DR.
MADISON ST.
UNEXPECTED ROAD
SHEET 22
SHEET 27
SHEET 27
SHEET 28
2901
2902
2903
2904
2905
2906
2907
2908
2909
2910
2911
2912
2913
2914
SHANNON AVENUE
SARAH AVENUE
JOHN AVENUE
SOL AVENUE
KAVALEER AVENUE
WHEELER AVENUE
MORGAN AVENUE
LANDAU AVENUE
ELSEN AVENUE
FRIENDSHIP ROAD
RANDOLPH STREET
STEVE AVENUE
RALPH STREET
CEDAR LAKE ROAD
CRANE AVENUE
BARR AVENUE
COMART AVENUE
FRIENDSHIP RD.
BOSTICK AVE.
LAKE ANN RD.
BUENA BOROUGH
ATLANTIC COUNTY
1300 CLASS I SOUTHERN R.R. CO. OF N.J. (FORMERLY C.R.R. CO. OF N.J.) VINELAND BRANCH, MAIN LINE
REVISED BY CHURCHILL-OCT. '98
* = EXEMPT-BUENA VISTA TOWNSHIP
THIS TAX MAP HAS BEEN DRAWN USING COMPUTER AIDED DRAFTING/ DESIGN (CAD/D) AND COORDINATE GEOMETRY (COGO)
THIS SHEET IS A DIGITIZED COPY OF THE TAX MAP ORIGINALLY PREPARED BY CHRIS R. REHMANN DATED JANUARY 1989. THE ORIGINAL APPROVED MAP IS ON FILE IN THE OFFICE OF THE BUENA VISTA TOWNSHIP TAX ASSESSOR.
REVISIONS
DATE
L.S. NAME
LIC. NO.
TAX MAP
TOWNSHIP OF BUENA VISTA
ATLANTIC COUNTY, NEW JERSEY
SCALE: 1" = 200' DATE: JULY 1989
CHRIS R. REHMANN
PROFESSIONAL ENGINEER & LAND SURVEYOR
NEW JERSEY LICENSE NO. 17119
810 SO. WHITE HORSE PIKE
HAMMONTON, NEW JERSEY 08037

SHEET 24

REVISIONS		
DATE	L.S. NAME	LIC. NO.

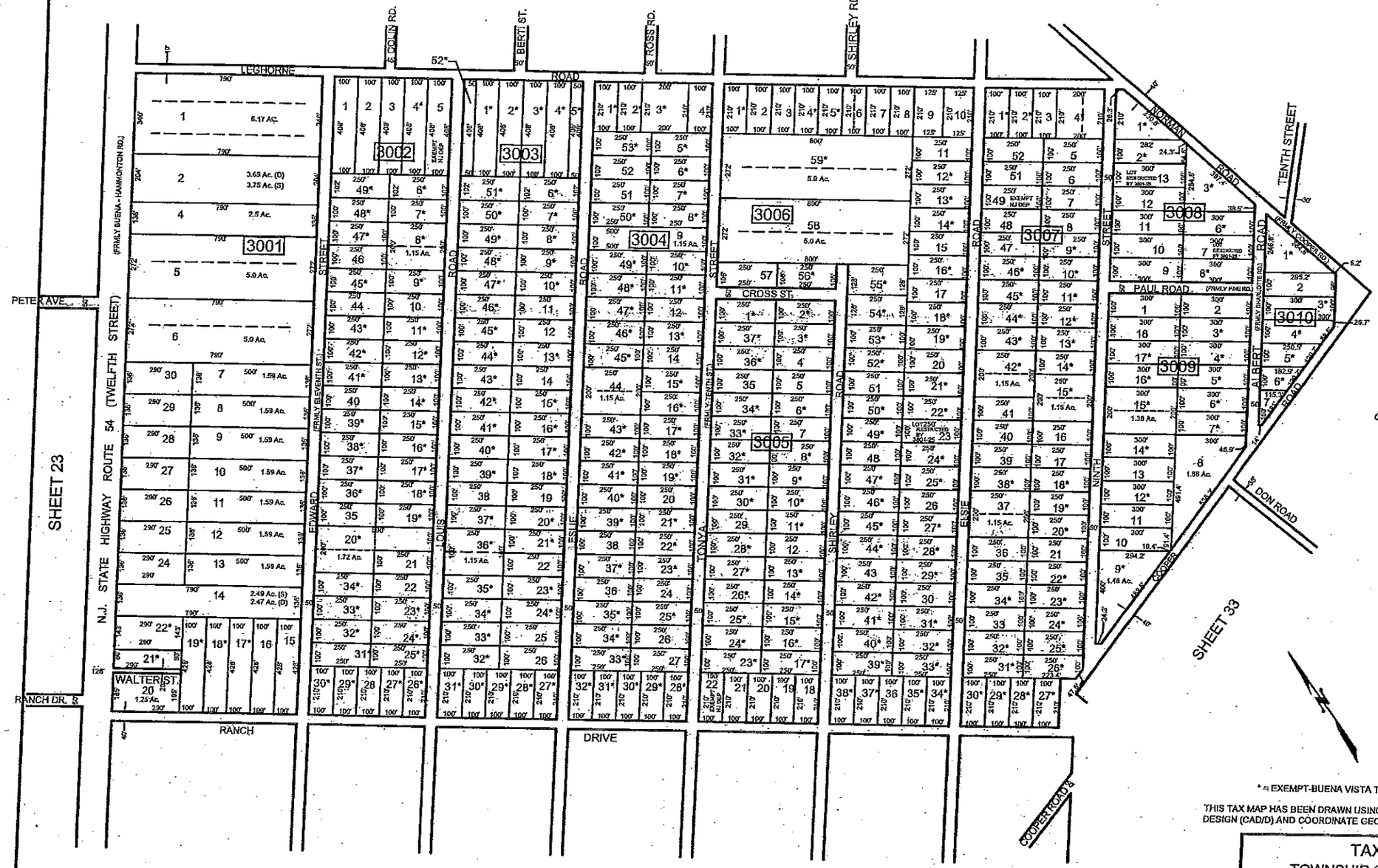

* = EXEMPT-BUENA VISTA TOWNSHIP

THIS TAX MAP HAS BEEN DRAWN USING COMPUTER AIDED DRAFTING/ DESIGN (CAD/D) AND COORDINATE GEOMETRY (COGO)

TAX MAP
TOWNSHIP OF BUENA VISTA

ATLANTIC COUNTY, NEW JERSEY

SCALE: 1" = 200' DATE: JANUARY 1989

CHRIS R. REHMANN

PROFESSIONAL ENGINEER & LAND SURVEYOR
NEW JERSEY LICENSE NO. 17119

190 SO. WHITE HORSE PIKE
HAMMONTON, NEW JERSEY 08037

THIS SHEET IS A DIGITIZED COPY OF THE TAX MAP ORIGINALLY PREPARED BY CHRIS R. REHMANN DATED JANUARY 1989. THE ORIGINAL APPROVED MAP IS ON FILE IN THE OFFICE OF THE BUENA VISTA TOWNSHIP TAX ASSESSOR.

REVISED BY ALEXANDER M. CHURCHILL ASSOC.-SEPT.'95, OCT.'98

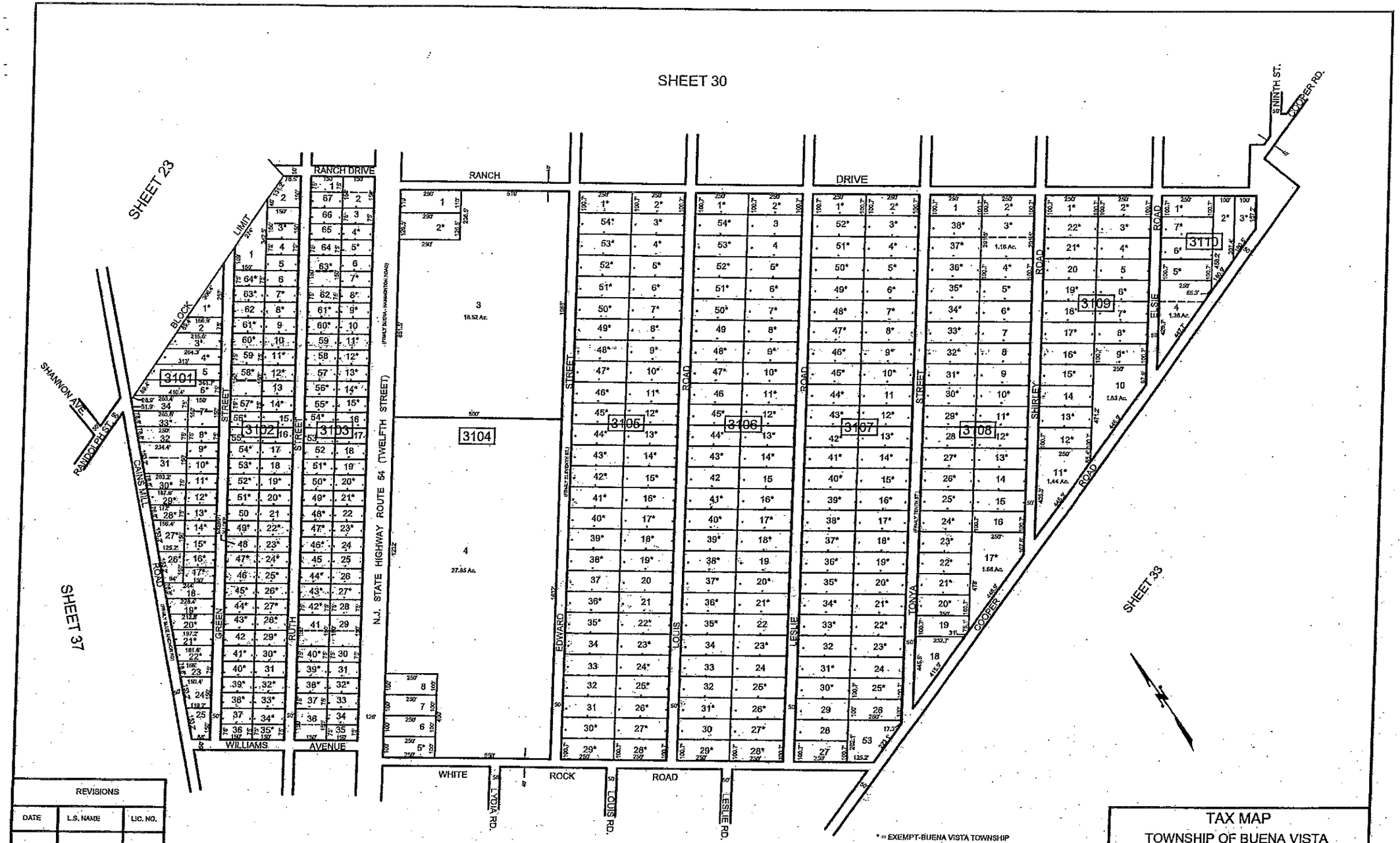

REVISIONS		
DATE	L.S. NAME	LIC. NO.

* = EXEMPT-BUENA VISTA TOWNSHIP

THIS TAX MAP HAS BEEN DRAWN USING COMPUTER AIDED DRAFTING/ DESIGN (CAD/D) AND COORDINATE GEOMETRY (COGO)

THIS SHEET IS A DIGITIZED COPY OF THE TAX MAP ORIGINALLY PREPARED BY CHRIS R. REHMANN DATED JANUARY 1989. THE ORIGINAL APPROVED MAP IS ON FILE IN THE OFFICE OF THE BUENA VISTA TOWNSHIP TAX ASSESSOR.

REVISED BY CHURCHILL-OCT. '98

TAX MAP
TOWNSHIP OF BUENA VISTA
ATLANTIC COUNTY, NEW JERSEY

SCALE: 1" = 200' DATE: JANUARY 1989

CHRIS R. REHMANN
PROFESSIONAL ENGINEER & LAND SURVEYOR
NEW JERSEY LICENSE NO. 17119
130 SO. WHITE HORSE PIKE
HAMMONTON, NEW JERSEY 08037

REVISIONS		
DATE	L.S. NAME	LIC. NO.
2/20/07	HOWARD A. TRANSUE	GS33451
2/15/09	HOWARD A. TRANSUE	GS33451

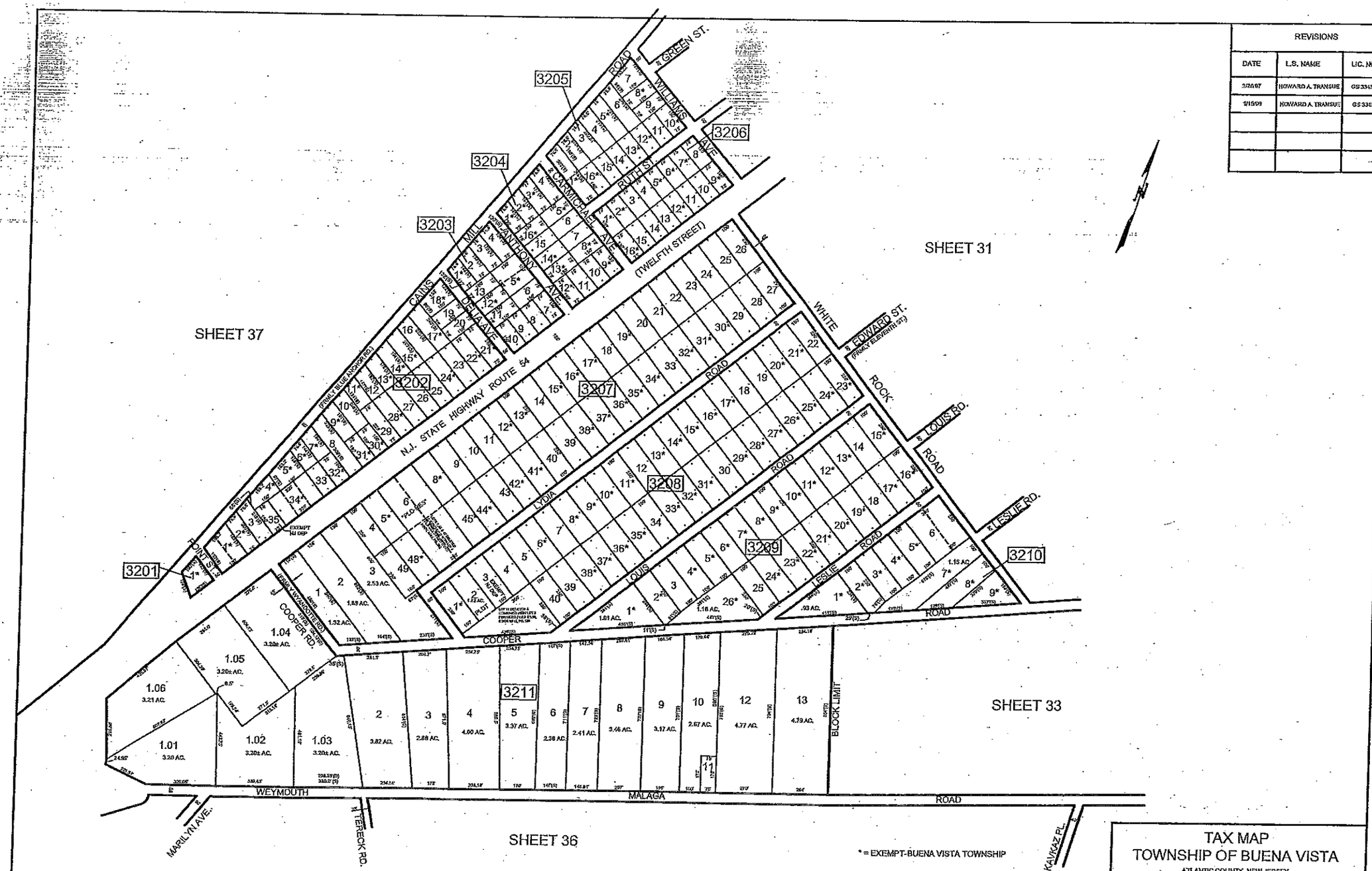

REV. SSCE 11-00, AUG. 2004
REVISED BY CHURCHILL - JAN. 1999
REVISED BY ALEXANDER M. CHURCHILL ASSOC. - FEB. '98, OCT. '98

* = EXEMPT-BUENA VISTA TOWNSHIP

THIS TAX MAP HAS BEEN DRAWN USING COMPUTER AIDED DRAFTING/ DESIGN (CAD/D) AND COORDINATE GEOMETRY (COGO)

THIS SHEET IS A DIGITIZED COPY OF THE TAX MAP ORIGINALLY PREPARED BY CHRIS R. REHMANN DATED JANUARY 1989. THE ORIGINAL APPROVED MAP IS ON FILE IN THE OFFICE OF THE BUENA VISTA TOWNSHIP TAX ASSESSOR.

TAX MAP
TOWNSHIP OF BUENA VISTA

ATLANTIC COUNTY, NEW JERSEY

SCALE 1"=200' DATE: JANUARY 1989

CHRIS R. REHMANN

PROFESSIONAL ENGINEER & LAND SURVEYOR
NEW JERSEY LICENSE NO. 17118

6560 S. WHITE HORSE PIKE
HAMMONTON, NEW JERSEY 08037

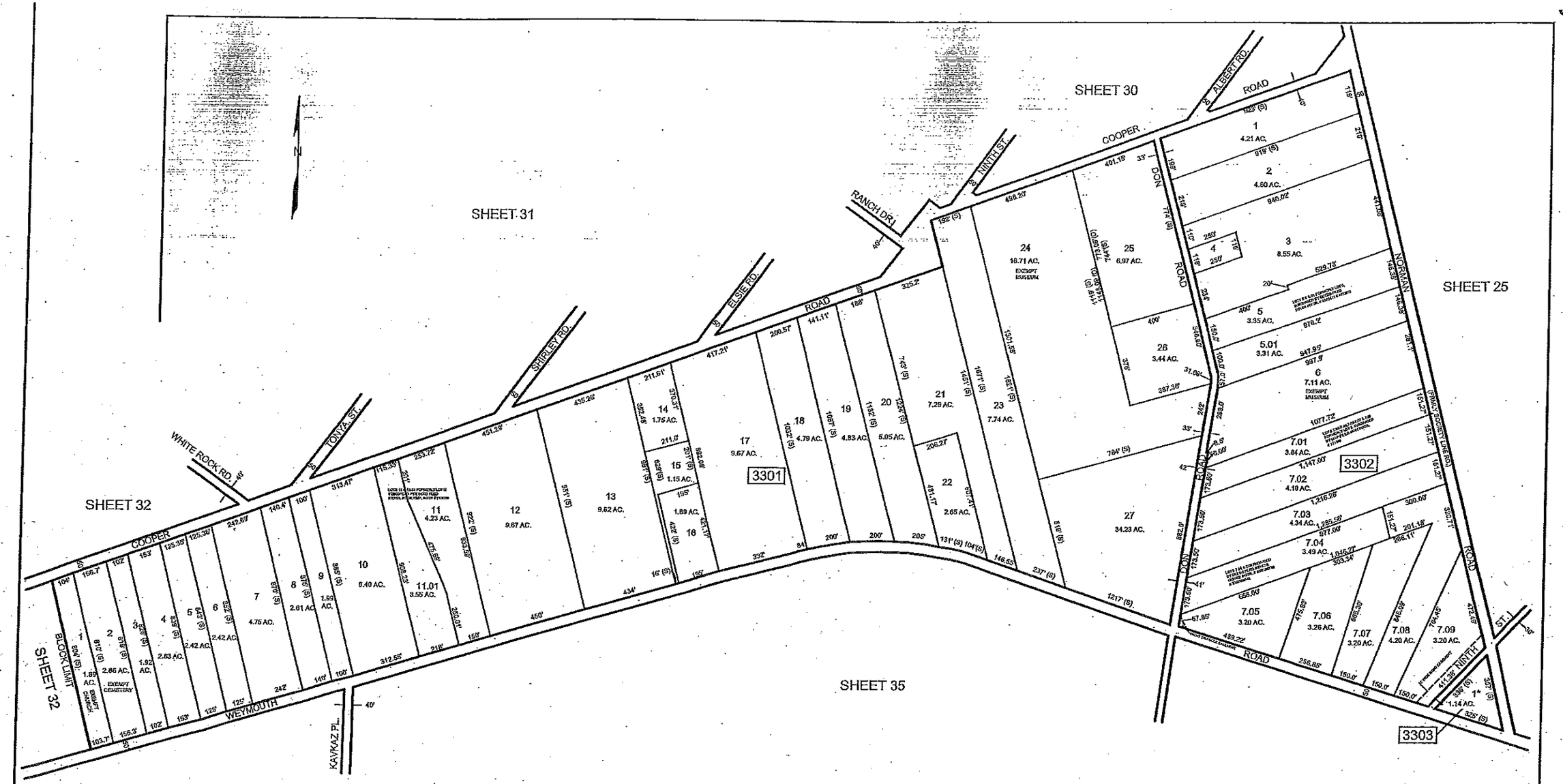

REVISIONS		
DATE	L.S. NAME	LIC. NO.
2/20/07	HOWARD A. TRANSUE	GS 33451
1/15/09	HOWARD A. TRANSUE	GS 33451

* ALL LOTS WHICH DO NOT HAVE DEED DIMENSIONS SHOWN WERE SCALED DURING TAX MAP PREPARATION IN 1989*

* = EXEMPT-BUENA VISTA TOWNSHIP

THIS TAX MAP HAS BEEN DRAWN USING COMPUTER AIDED DRAFTING/ DESIGN (CAD/D) AND COORDINATE GEOMETRY (COGO)

THIS SHEET IS A DIGITIZED COPY OF THE TAX MAP ORIGINALLY PREPARED BY CHRIS R. REHMANN DATED JANUARY 1989. THE ORIGINAL APPROVED MAP IS ON FILE IN THE OFFICE OF THE BUENA VISTA TOWNSHIP TAX ASSESSOR.

REVISED BY SSCE - AUG. 2004
REVISED BY CHURCHILL - OCT. '98

TAX MAP
TOWNSHIP OF BUENA VISTA

ATLANTIC COUNTY, NEW JERSEY

SCALE: 1" = 200' DATE: JANUARY 1989

CHRIS R. REHMANN
PROFESSIONAL ENGINEER & LAND SURVEYOR
NEW JERSEY LICENSE NO. 17119
250 RD. WHITE HORSE PIKE
HAMMONTON, NEW JERSEY 08037

REVISIONS		
DATE	L.S. NAME	LIC. NO.

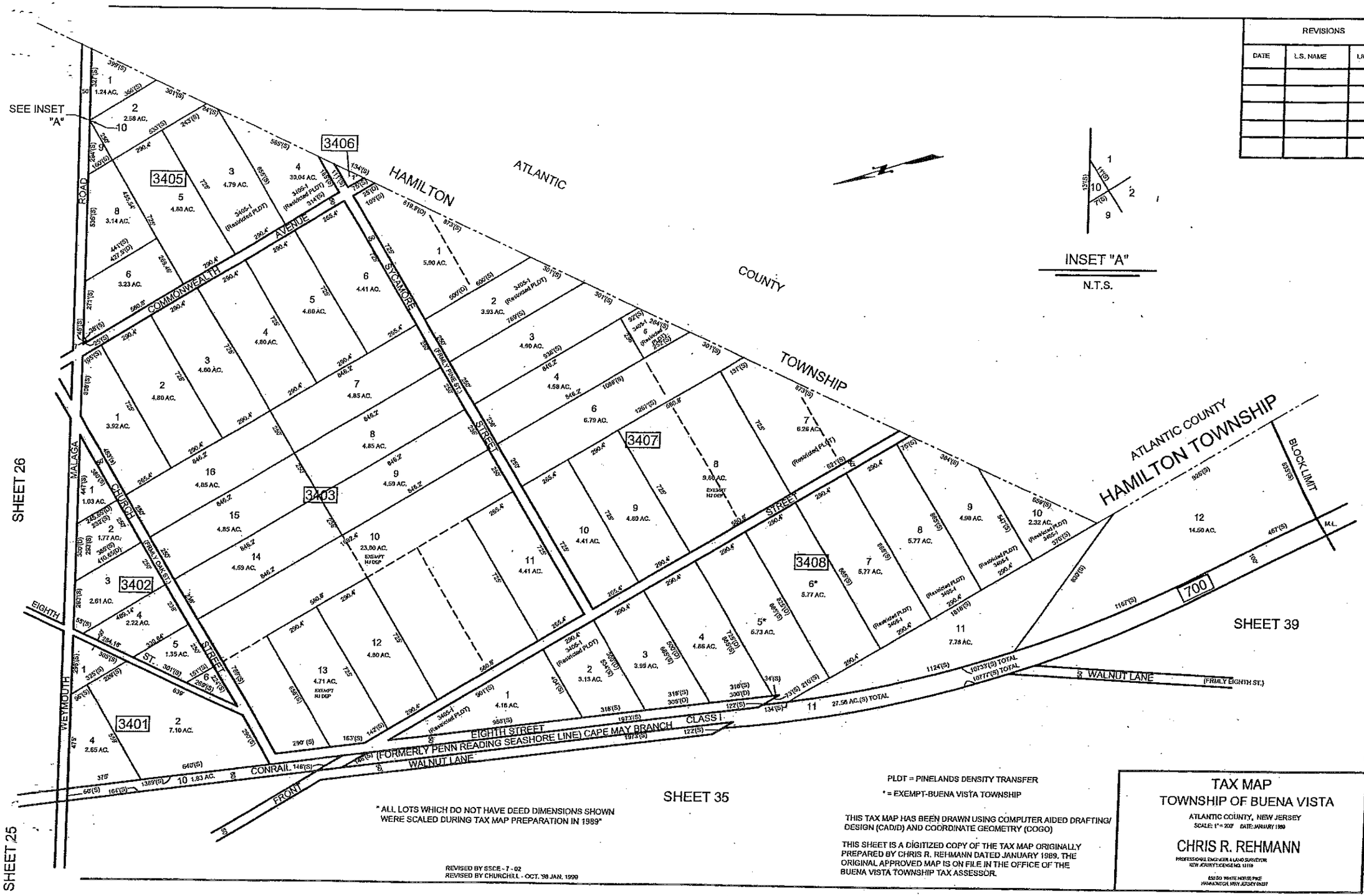

PLDT = PINELANDS DENSITY TRANSFER

* = EXEMPT-BUENA VISTA TOWNSHIP

* ALL LOTS WHICH DO NOT HAVE DEED DIMENSIONS SHOWN WERE SCALED DURING TAX MAP PREPARATION IN 1989*

THIS TAX MAP HAS BEEN DRAWN USING COMPUTER AIDED DRAFTING/ DESIGN (CAD/D) AND COORDINATE GEOMETRY (COGO)

THIS SHEET IS A DIGITIZED COPY OF THE TAX MAP ORIGINALLY PREPARED BY CHRIS R. REHMANN DATED JANUARY 1989. THE ORIGINAL APPROVED MAP IS ON FILE IN THE OFFICE OF THE BUENA VISTA TOWNSHIP TAX ASSESSOR.

REVISED BY SSCE - 7 - 02
REVISED BY CHURCHILL - OCT. '98 JAN. 1999

TAX MAP
TOWNSHIP OF BUENA VISTA

ATLANTIC COUNTY, NEW JERSEY
SCALE: 1" = 200' DATE: JANUARY 1989

CHRIS R. REHMANN
PROFESSIONAL ENGINEER & LAND SURVEYOR
NEW JERSEY LICENSE NO. 11110
6520 WHITE HORSE PIKE
HAMMONTON, NEW JERSEY 08037

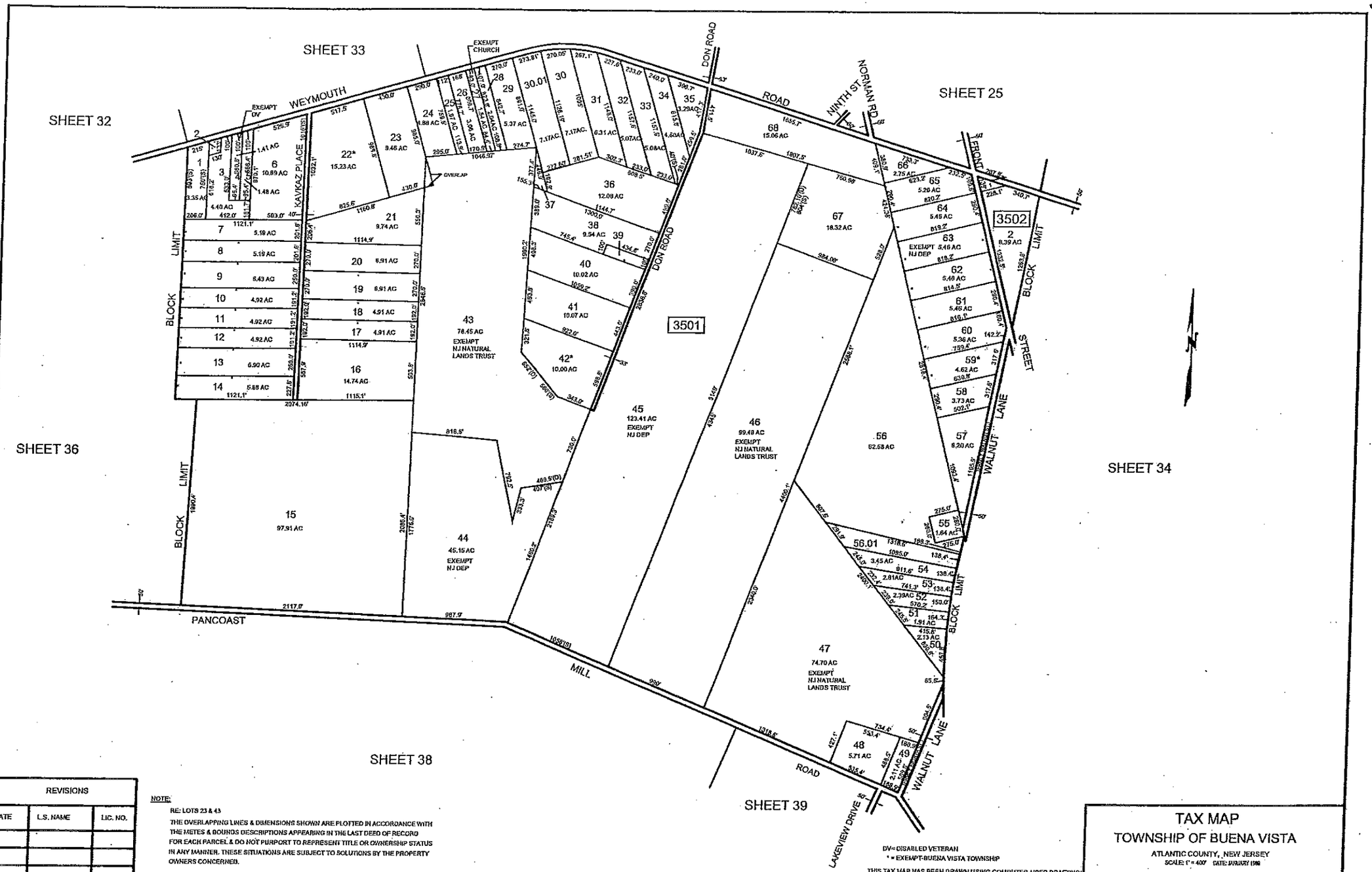

REVISIONS		
DATE	L.S. NAME	LIC. NO.

NOTE:

RE: LOTS 23 & 43

THE OVERLAPPING LINES & DIMENSIONS SHOWN ARE PLOTTED IN ACCORDANCE WITH THE METES & BOUNDS DESCRIPTIONS APPEARING IN THE LAST DEED OF RECORD FOR EACH PARCEL & DO NOT PURPORT TO REPRESENT TITLE OR OWNERSHIP STATUS IN ANY MANNER. THESE SITUATIONS ARE SUBJECT TO SOLUTIONS BY THE PROPERTY OWNERS CONCERNED.

REVISED BY CHURCHILL-OCT. '96

DV= DISABLED VETERAN
* = EXEMPT-BUENA VISTA TOWNSHIP

THIS TAX MAP HAS BEEN DRAWN USING COMPUTER AIDED DRAFTING/DESIGN (CADD) AND COORDINATE GEOMETRY (COGO)

THIS SHEET IS A DIGITIZED COPY OF THE TAX MAP ORIGINALLY PREPARED BY CHRIS R. REHMANN DATED JANUARY 1989. THE ORIGINAL APPROVED MAP IS ON FILE IN THE OFFICE OF THE BUENA VISTA TOWNSHIP TAX ASSESSOR.

TAX MAP
TOWNSHIP OF BUENA VISTA

ATLANTIC COUNTY, NEW JERSEY

SCALE: 1" = 400' DATE: JANUARY 1989

CHRIS R. REHMANN
PROFESSIONAL ENGINEER & LAND SURVEYOR
NEW JERSEY LICENSE NO. 17119
250 SO. WHITE HORSE PIKE
HAMMONTON, NEW JERSEY 08037

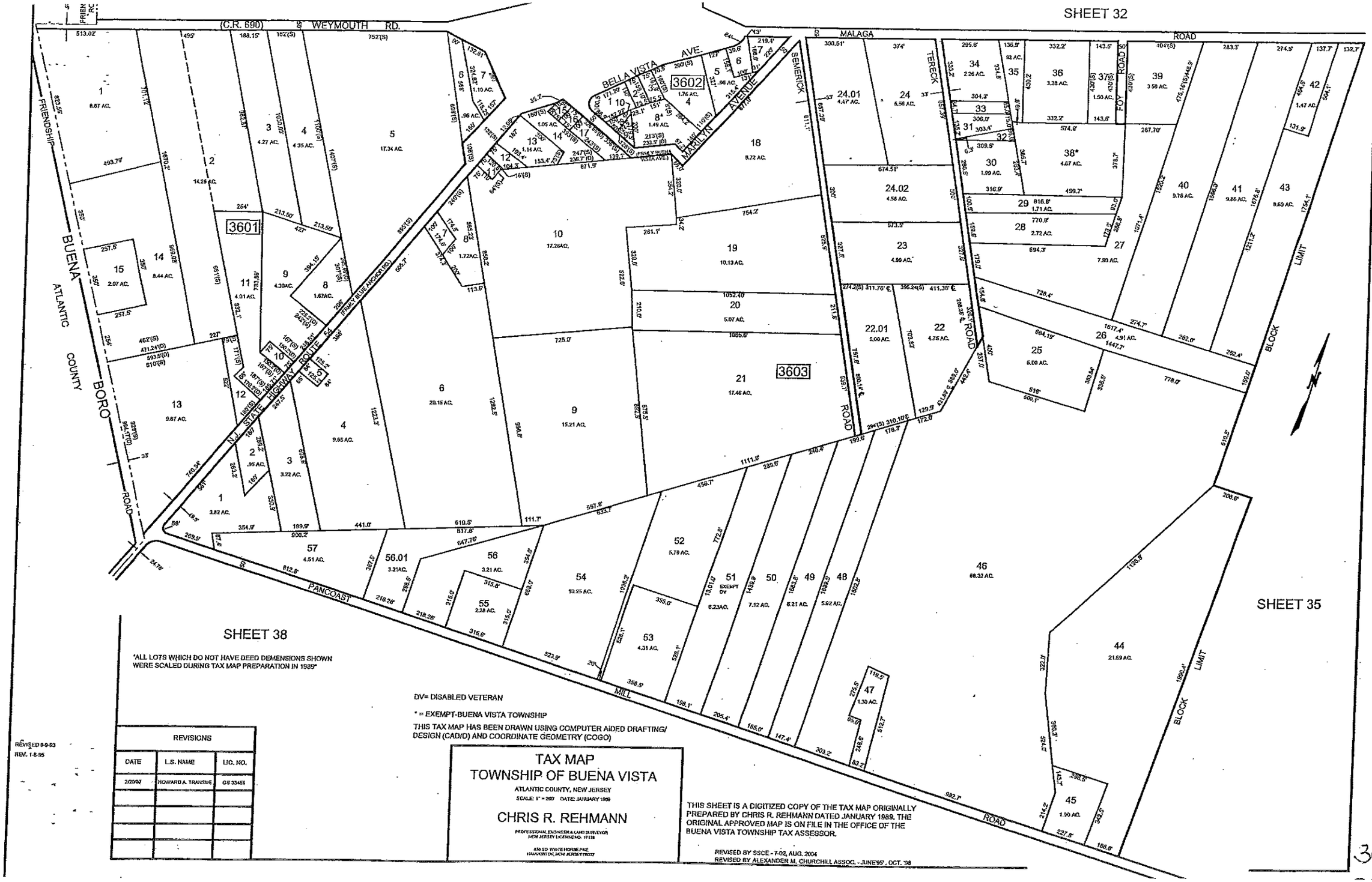
(C.R. 690) WEYMOUTH RD.
MALAGA ROAD
BELLA VISTA AVE.
MARILYN AVENUE
SEMERICK ROAD
TERECK ROAD
FOY ROAD
FRIENDSHIP
BUENA
ATLANTIC COUNTY BORO
ROAD
N.J. STATE HIGHWAY ROUTE 54
FRANCY BLUE ANCHOR RD.
PANCOAST ROAD
MILL ROAD
BLOCK LIMIT
3601
3602
3603
SHEET 35
SHEET 38
'ALL LOTS WHICH DO NOT HAVE DEED DEMENSIONS SHOWN WERE SCALED DURING TAX MAP PREPARATION IN 1989"
DV= DISABLED VETERAN
* = EXEMPT-BUENA VISTA TOWNSHIP
THIS TAX MAP HAS BEEN DRAWN USING COMPUTER AIDED DRAFTING/ DESIGN (CAD/D) AND COORDINATE GEOMETRY (COGO)
REVISED 8-9-93
REV. 1-8-95
REVISIONS
DATE | L.S. NAME | LIC. NO.
2/2002 | HOWARD A. TRANSUE | GS 33451
TAX MAP
TOWNSHIP OF BUENA VISTA
ATLANTIC COUNTY, NEW JERSEY
SCALE: 1" = 200' DATE: JANUARY 1989
CHRIS R. REHMANN
PROFESSIONAL ENGINEER & LAND SURVEYOR
NEW JERSEY LICENSE NO. 17118
438 SO WHITE HORSE PIKE
HAMMONTON, NEW JERSEY 08037
THIS SHEET IS A DIGITIZED COPY OF THE TAX MAP ORIGINALLY PREPARED BY CHRIS R. REHMANN DATED JANUARY 1989. THE ORIGINAL APPROVED MAP IS ON FILE IN THE OFFICE OF THE BUENA VISTA TOWNSHIP TAX ASSESSOR.
REVISED BY SSCE - 7-02, AUG. 2004
REVISED BY ALEXANDER M. CHURCHILL ASSOC. - JUNE'95', OCT. '98

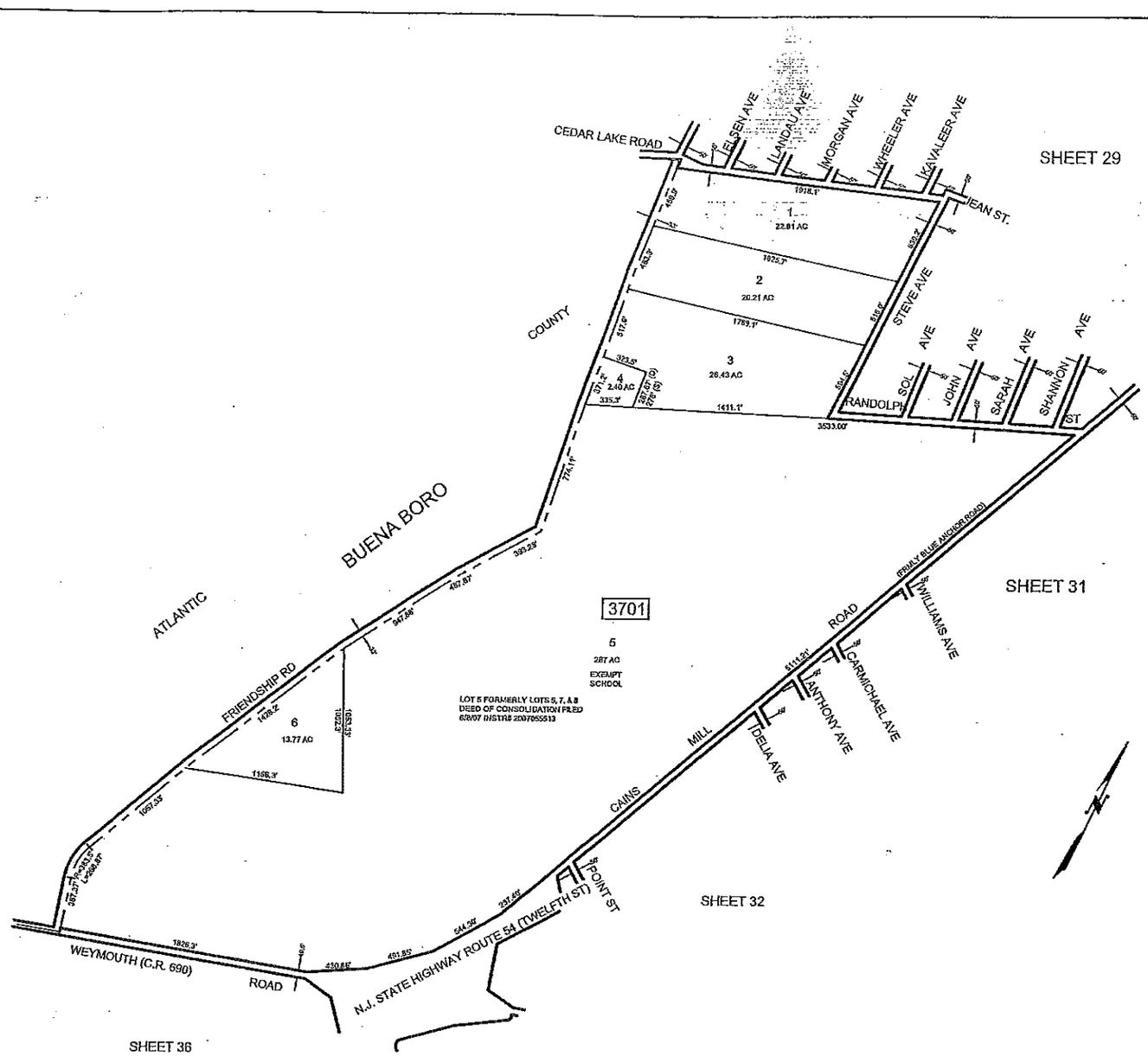

REVISIONS		
DATE	L.S. NAME	LIC. NO.
1/15/09	HOWARD A. TRAINSUE	GS 33451

REVISED BY CHURCHILL - OCT.'98

* = EXEMPT-BUENA VISTA TOWNSHIP

THIS TAX MAP HAS BEEN DRAWN USING COMPUTER AIDED DRAFTING/ DESIGN (CAD/D) AND COORDINATE GEOMETRY (COGO)

THIS SHEET IS A DIGITIZED COPY OF THE TAX MAP ORIGINALLY PREPARED BY CHRIS R. REHMANN DATED JANUARY 1989. THE ORIGINAL APPROVED MAP IS ON FILE IN THE OFFICE OF THE BUENA VISTA TOWNSHIP TAX ASSESSOR.

TAX MAP
TOWNSHIP OF BUENA VISTA

ATLANTIC COUNTY, NEW JERSEY
SCALE: 1" = 400' DATE: JANUARY 1989

CHRIS R. REHMANN
PROFESSIONAL ENGINEER & LAND SURVEYOR
NEW JERSEY LICENSE NO. 11119

REV 1-8-95

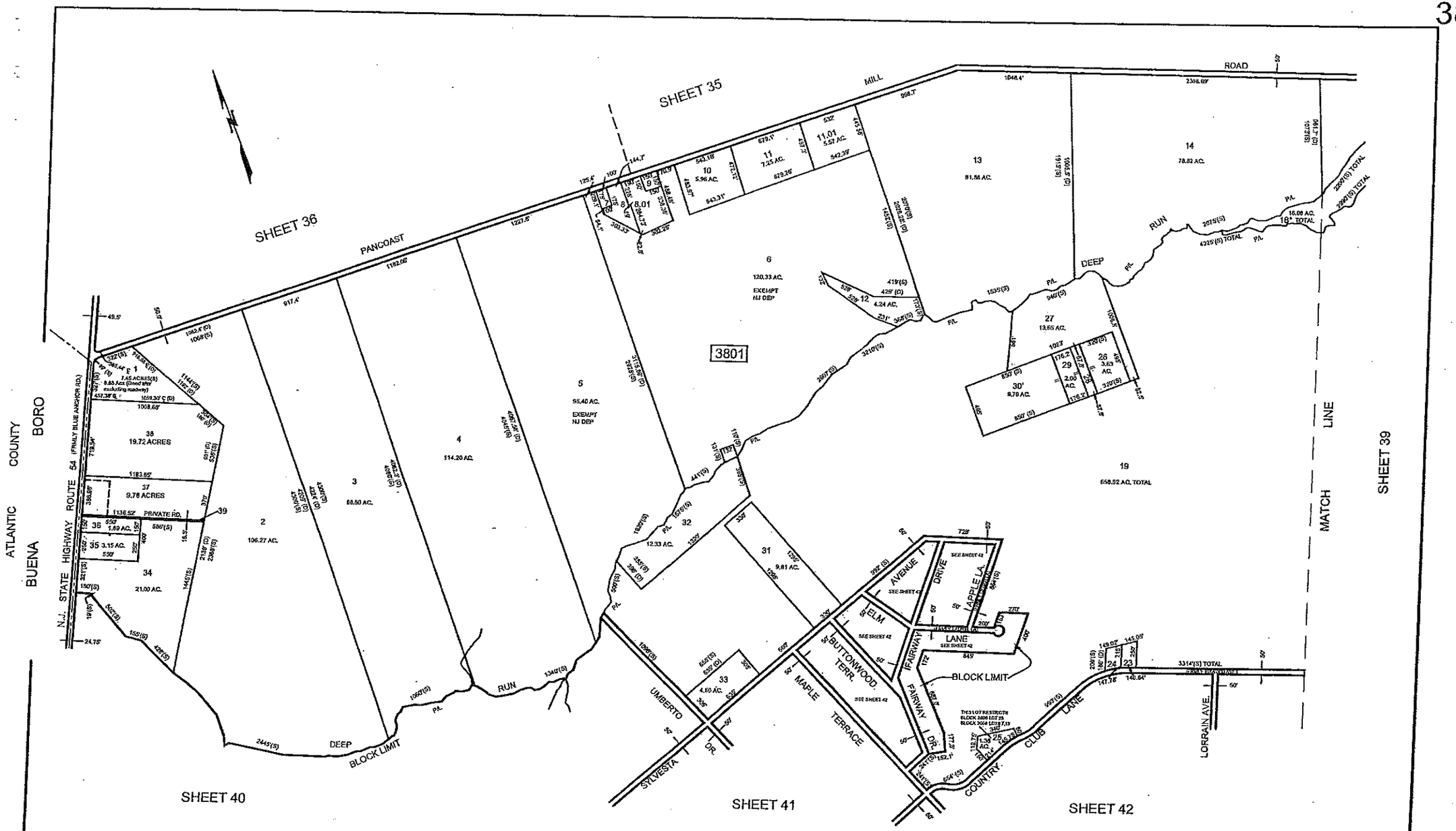

REVISIONS		
DATE	LIC. NAME	LIC. NO.

REVISED BY SSCE - 7 - 02
REVISED BY CHURCHILL - JAN. 1990
REVISED BY ALEXANDER M. CHURCHILL ASSOC. - SEPT. '95 FEB. '96, OCT. '98

* = EXEMPT-BUENA VISTA TOWNSHIP

THIS TAX MAP HAS BEEN DRAWN USING COMPUTER AIDED DRAFTING/ DESIGN (CAD/D) AND COORDINATE GEOMETRY (COGO)

THIS SHEET IS A DIGITIZED COPY OF THE TAX MAP ORIGINALLY PREPARED BY CHRIS R. REHMANN DATED JANUARY 1989. THE ORIGINAL APPROVED MAP IS ON FILE IN THE OFFICE OF THE BUENA VISTA TOWNSHIP TAX ASSESSOR.

TAX MAP
TOWNSHIP OF BUENA VISTA

ATLANTIC COUNTY, NEW JERSEY

SCALE: 1" = 600' DATE: JANUARY 1989

CHRIS R. REHMANN
PROFESSIONAL ENGINEER & LAND SURVEYOR
NEW JERSEY LICENSE NO. 17119
836 SO. WHITE HORSE PIKE
HAMMONTON, NEW JERSEY 08037

REVISIONS		
DATE	L.S. NAME	LIC. NO.

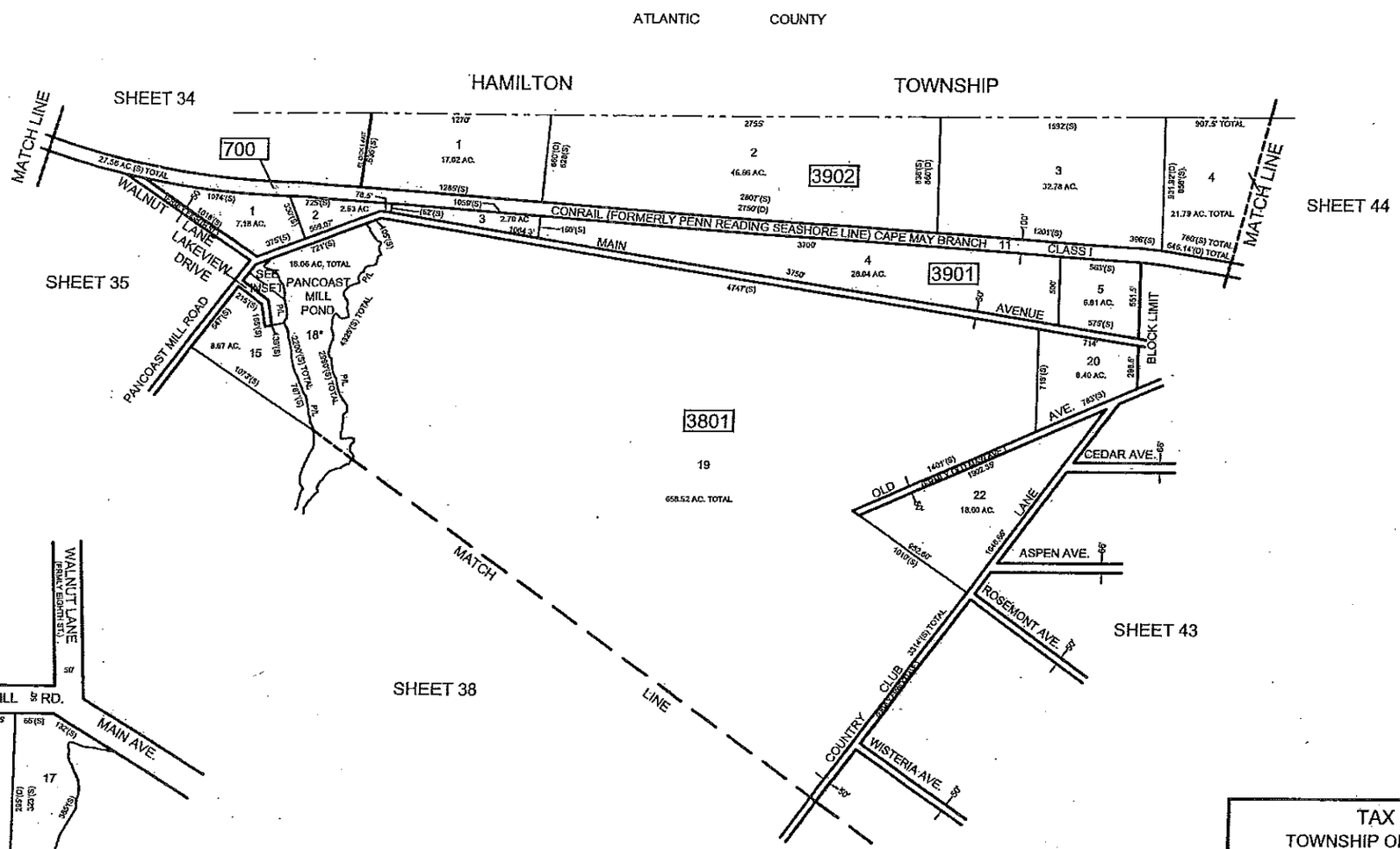

ALL LOTS WHICH DO NOT HAVE DEED DIMENSIONS SHOWN WERE SCALED DURING TAX MAP PREPARATION IN 1989

REVISED BY CHURCHILL - OCT. '98

* = EXEMPT-BUENA VISTA TOWNSHIP

THIS TAX MAP HAS BEEN DRAWN USING COMPUTER AIDED DRAFTING/ DESIGN (CAD/D) AND COORDINATE GEOMETRY (COGO)

THIS SHEET IS A DIGITIZED COPY OF THE TAX MAP ORIGINALLY PREPARED BY CHRIS R. REHMANN DATED JANUARY 1989. THE ORIGINAL APPROVED MAP IS ON FILE IN THE OFFICE OF THE BUENA VISTA TOWNSHIP TAX ASSESSOR.

TAX MAP
TOWNSHIP OF BUENA VISTA

ATLANTIC COUNTY, NEW JERSEY

SCALE: 1" = 400' DATE: JANUARY 1989

CHRIS R. REHMANN
PROFESSIONAL ENGINEER & LAND SURVEYOR
NEW JERSEY LICENSE NO. 13119
250 SO. WHITE HORSE PIKE
HAMMONTON, NEW JERSEY 08037

REVISIONS		
DATE	L.S. NAME	LIC. NO.

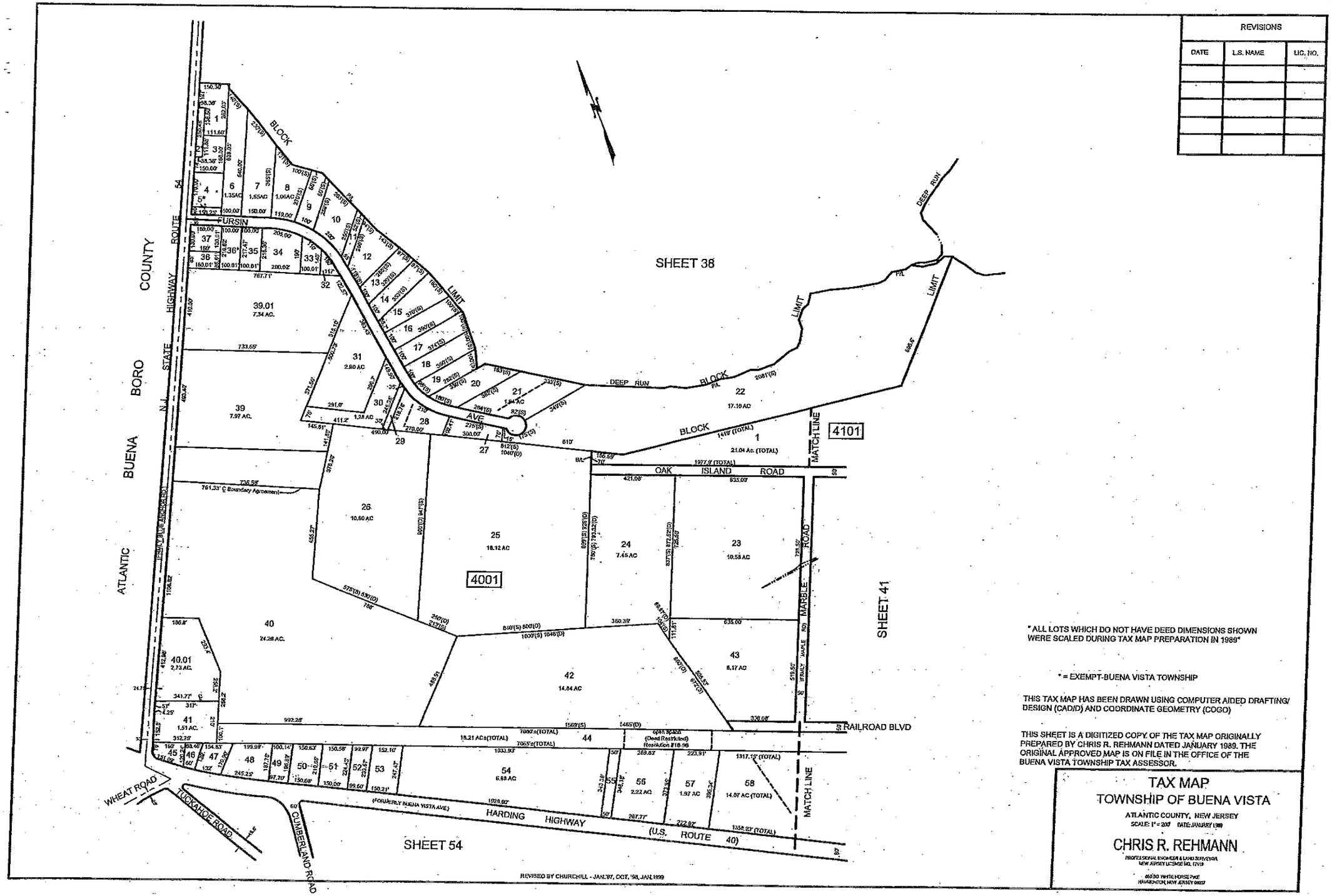

* ALL LOTS WHICH DO NOT HAVE DEED DIMENSIONS SHOWN WERE SCALED DURING TAX MAP PREPARATION IN 1989*

* = EXEMPT-BUENA VISTA TOWNSHIP

THIS TAX MAP HAS BEEN DRAWN USING COMPUTER AIDED DRAFTING/ DESIGN (CAD/D) AND COORDINATE GEOMETRY (COGO)

THIS SHEET IS A DIGITIZED COPY OF THE TAX MAP ORIGINALLY PREPARED BY CHRIS R. REHMANN DATED JANUARY 1989. THE ORIGINAL APPROVED MAP IS ON FILE IN THE OFFICE OF THE BUENA VISTA TOWNSHIP TAX ASSESSOR.

TAX MAP
TOWNSHIP OF BUENA VISTA

ATLANTIC COUNTY, NEW JERSEY

SCALE: 1" = 200' DATE: JANUARY 1989

CHRIS R. REHMANN
PROFESSIONAL ENGINEER & LAND SURVEYOR
NEW JERSEY LICENSE NO. 17119
6020 WHITE HORSE PIKE
HAMMONTON, NEW JERSEY 08037